

SAR, JRCC PAP

ICAO NAMCAR SAR mtg
Nov. 2018

“ THE
REPUBLIC OF
HAITI HAS
RATIFIED THE
CONVENTIO
N OF
CHICAGO
FOR CIVIL
AVIATION IN
1944.

“ ARTICLE 25,
STIPULATE THE
RESPONSIBILITY
OF MEMBER
STATES TO
ORGANISE
SEARCH AND
RESCUE INSIDE
OF THEIR
BOUNDARIES

ICAO , INTERNATIONAL
CIVIL AVIATION
ORGANISATION

OFNAC




**“ OFFICE NATIONAL DE
L’AVIATION CIVILE.**

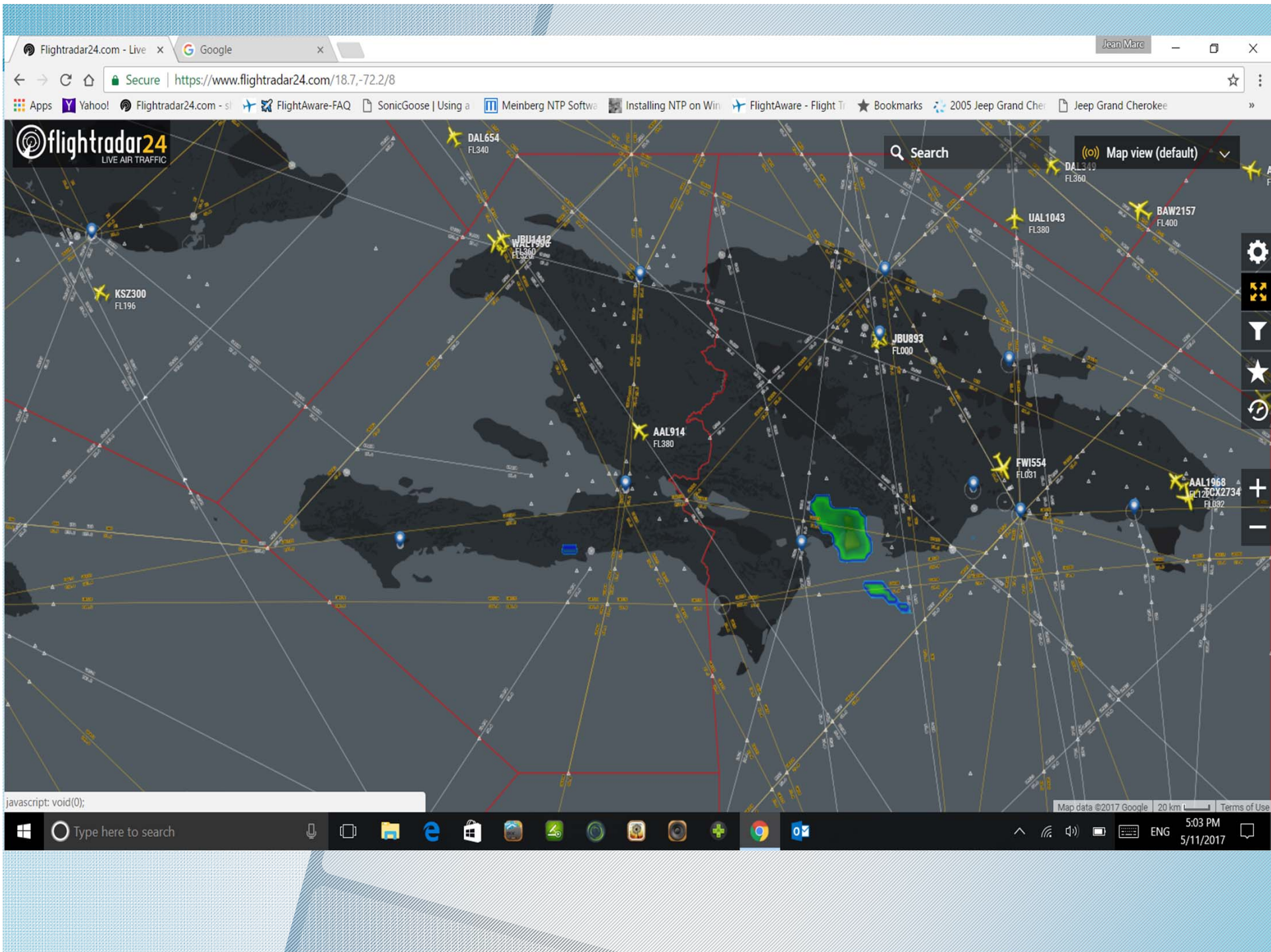


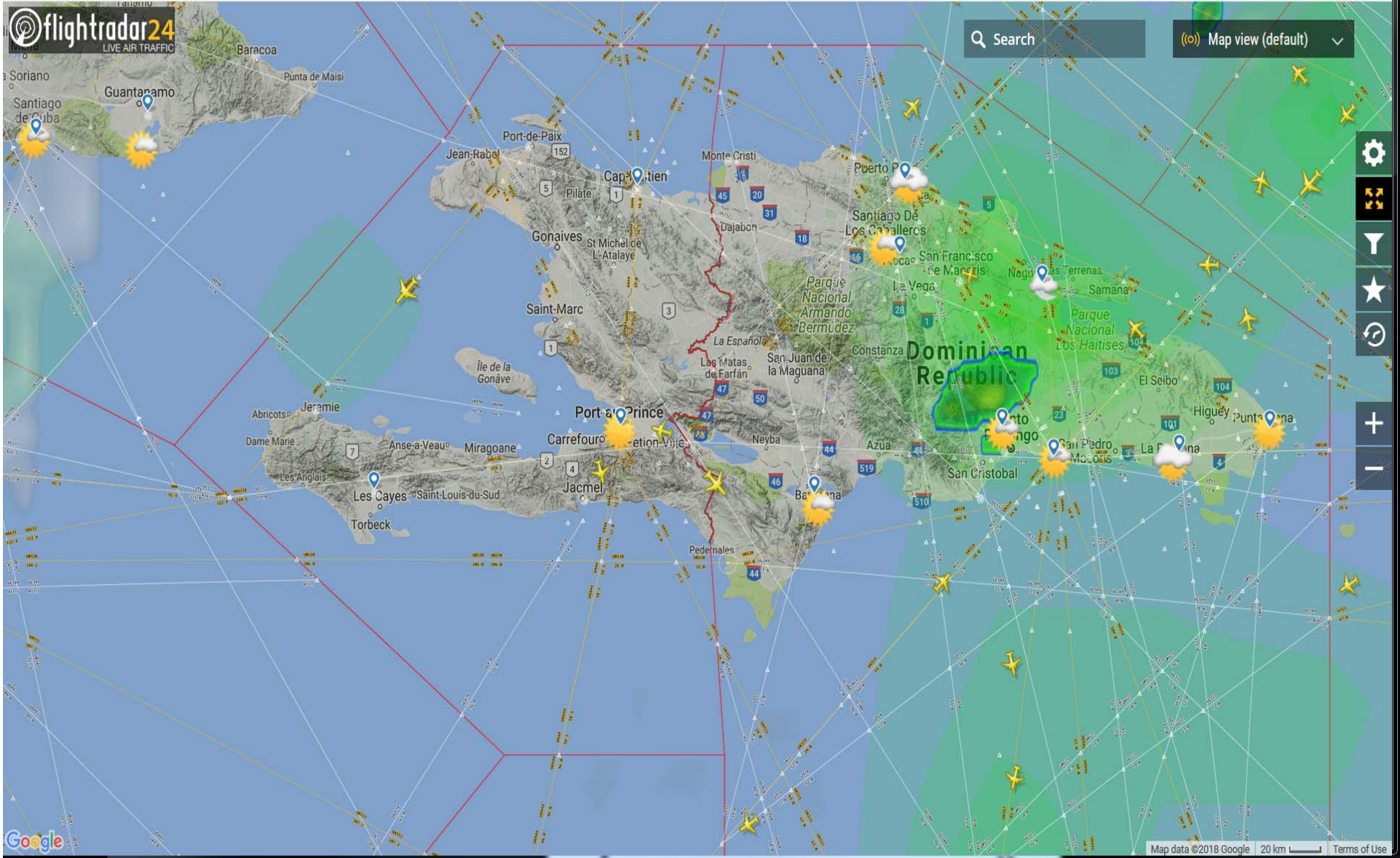


REGIONAL AIR TRAFFIC CONTROL
CENTRE.

ACC, AREA
CONTROLE CENTRE









APPROACH, LANDING AND TAKE-OFF

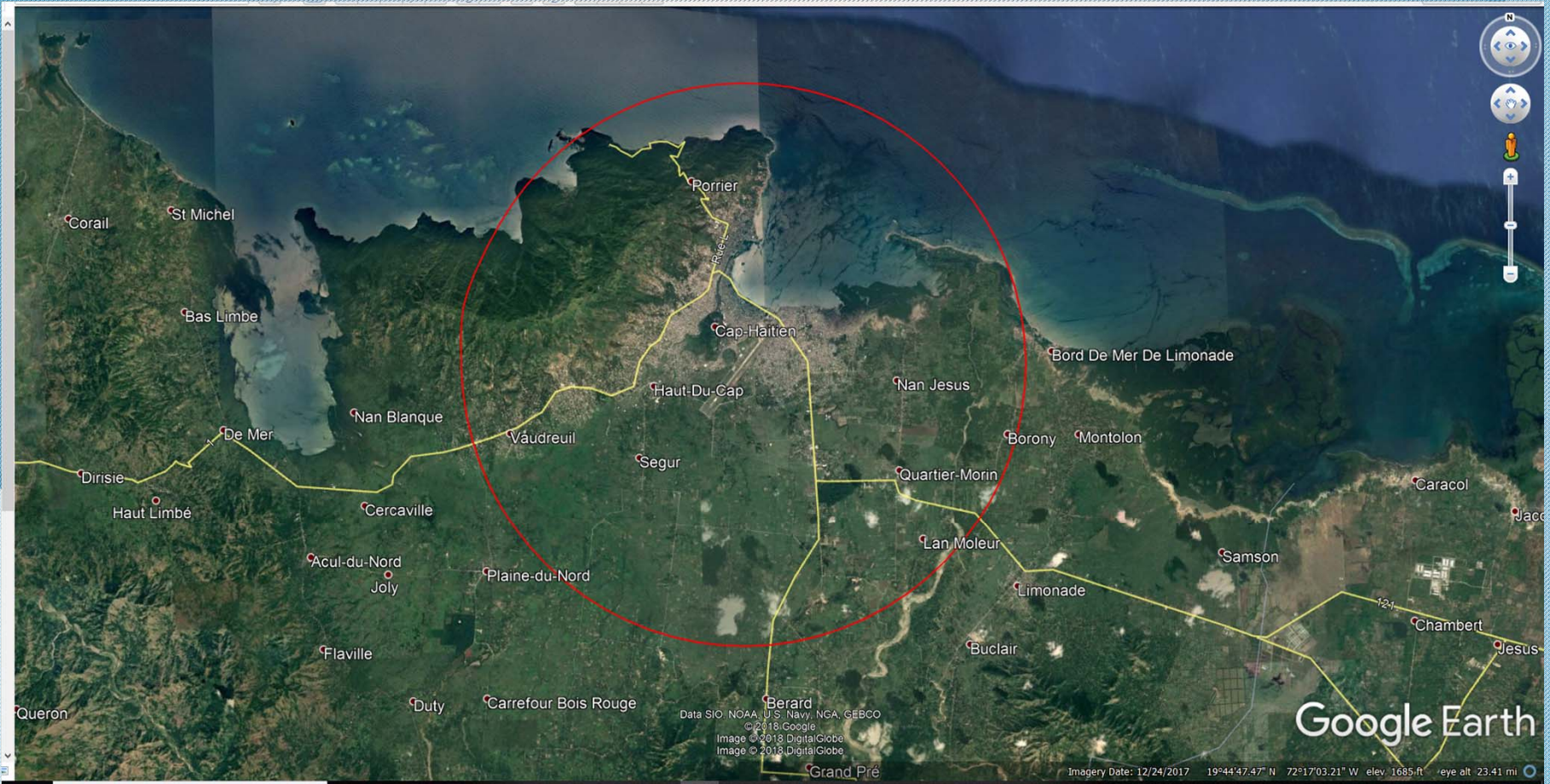
PAP CONTROL
TOWER





AICH

AIRPORT EMERGENCY SERVICES
ARE RESPONSIBLE FOR SEARCH
AND RESCUE IN A RADIUS OF 5
MILES AROUND THE AIRPORT.





AIPP 5 M

**INTNL AIRPORT
TOUSSAINT
LOUVERTURE**



Image © 2018 DigitalGlobe
© 2018 Google
Image © 2018 DigitalGlobe
US Dept of State Geographer

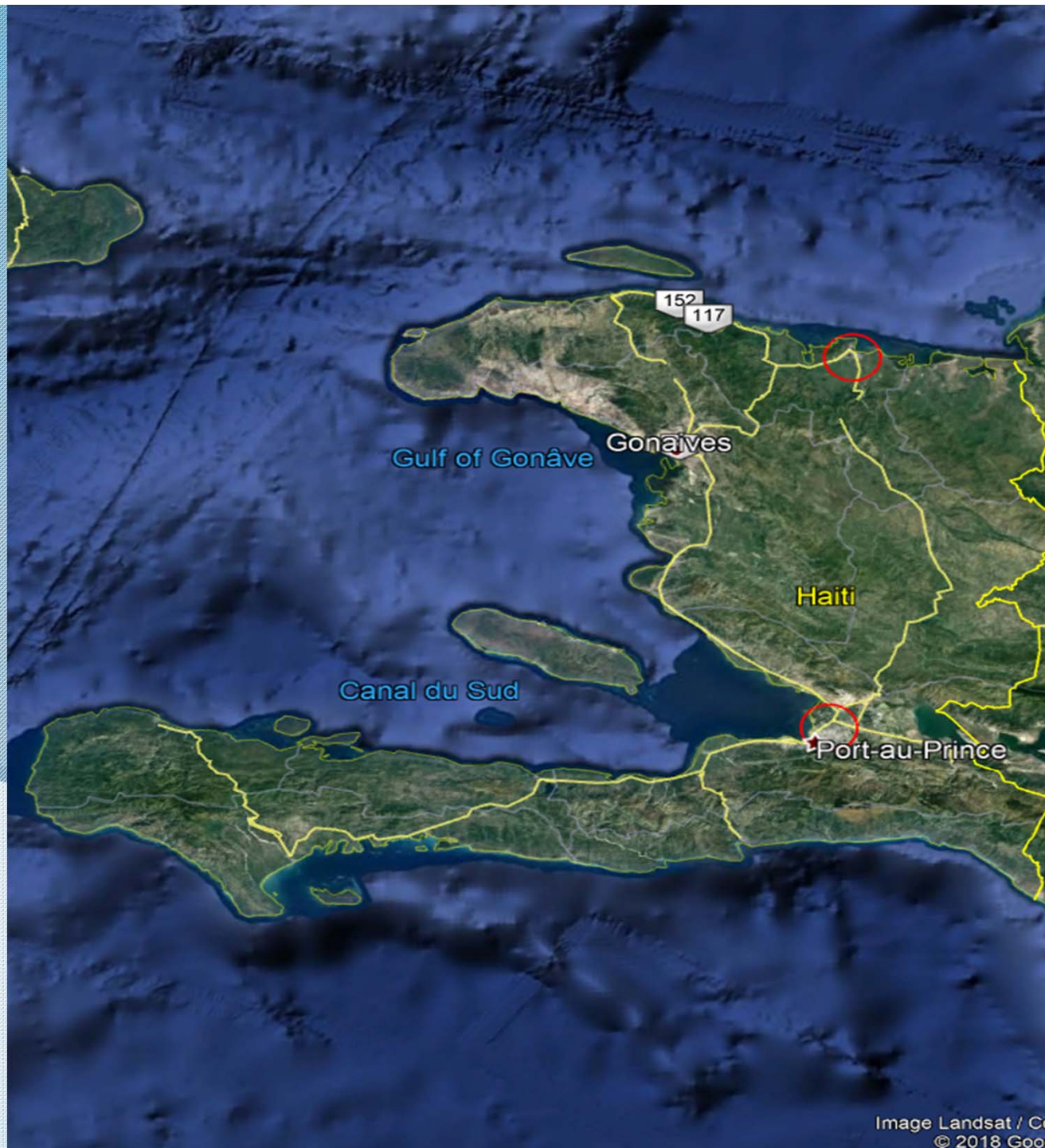
Imagery Date: 2/5/2018 18°41'37.11" N 72°24'53.60" W elev -74 ft eye alt 41.95 mi



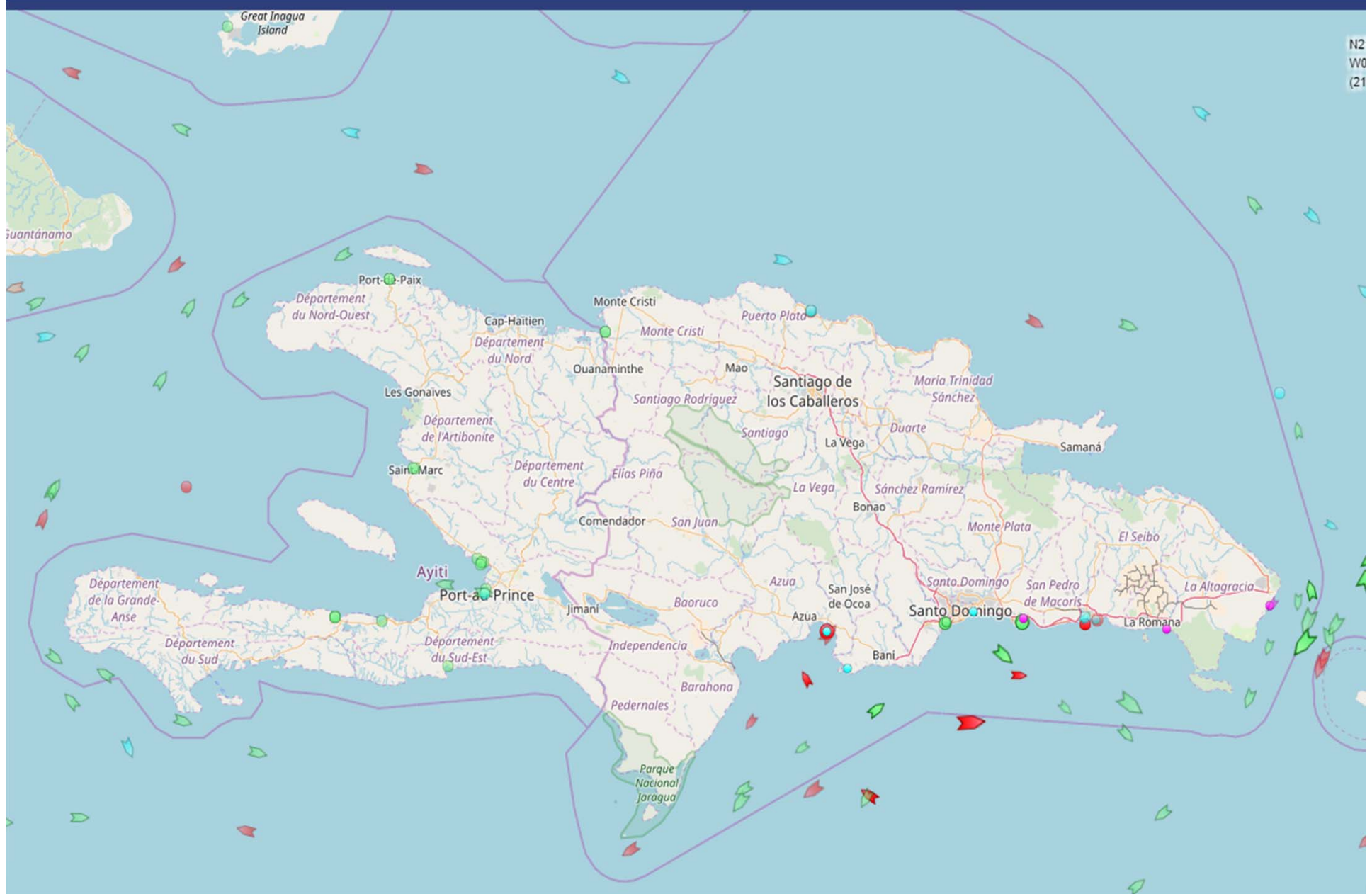
JRCC OF OFNAC
24/24

JOINT RESCUE
COORDINATION
CENTRE.





▲ Cookies and local storage help us deliver our services. By using our services, you agree to [our use of cookies and local storage](#). [Got it](#)



**“PROGRAM STARTED IN
1979 BY U.S.A., RUSSIA,
CANADA AND FRANCE.**

**WORLDWIDE ASSISTANCE IN SEARCH
AND RESCUE, REGARDLESS OF
NATIONALITY, RACE AND GENDER.**

COSPAS-SARSAT

“ REDUCE DELAYS IN THE PROVISION OF
SEARCH AND RESCUE AND OPTIMISE
THE SURVIVAL POSSIBILITIES OF ANY
PERSON IN DISTRESS ON LAND OR AT
SEA.

OPERATING THREE
CONSTELLATIONS OF SATELLITES,
CAPABLE OF DETECTING ANY
SIGNAL OF DISTRESS WORLDWIDE

OBJECTIVES:

- “ DISTRESS BEACONS
- “ INSTRUMENTS ON BOARD SATELLITES
- “ GROUND RECEIVING STATIONS OR LOCAL USER TERMINAL
- “ MISSION CONTROL CENTRES
- “ RESCUE COORDINATION CENTRES

BEACONS : EMERGENCY LOCATOR BEACON (ELT) FOR AVIATION.
EMERGENCY POSITION BEACON (EPIRB) MARINE.
PERSONAL LOCATOR BEACON (PLB) FOR PERSONAL APPLICATION.

SYSTEM'S COMPONENTS

COSPAS-SARSAT System Overview



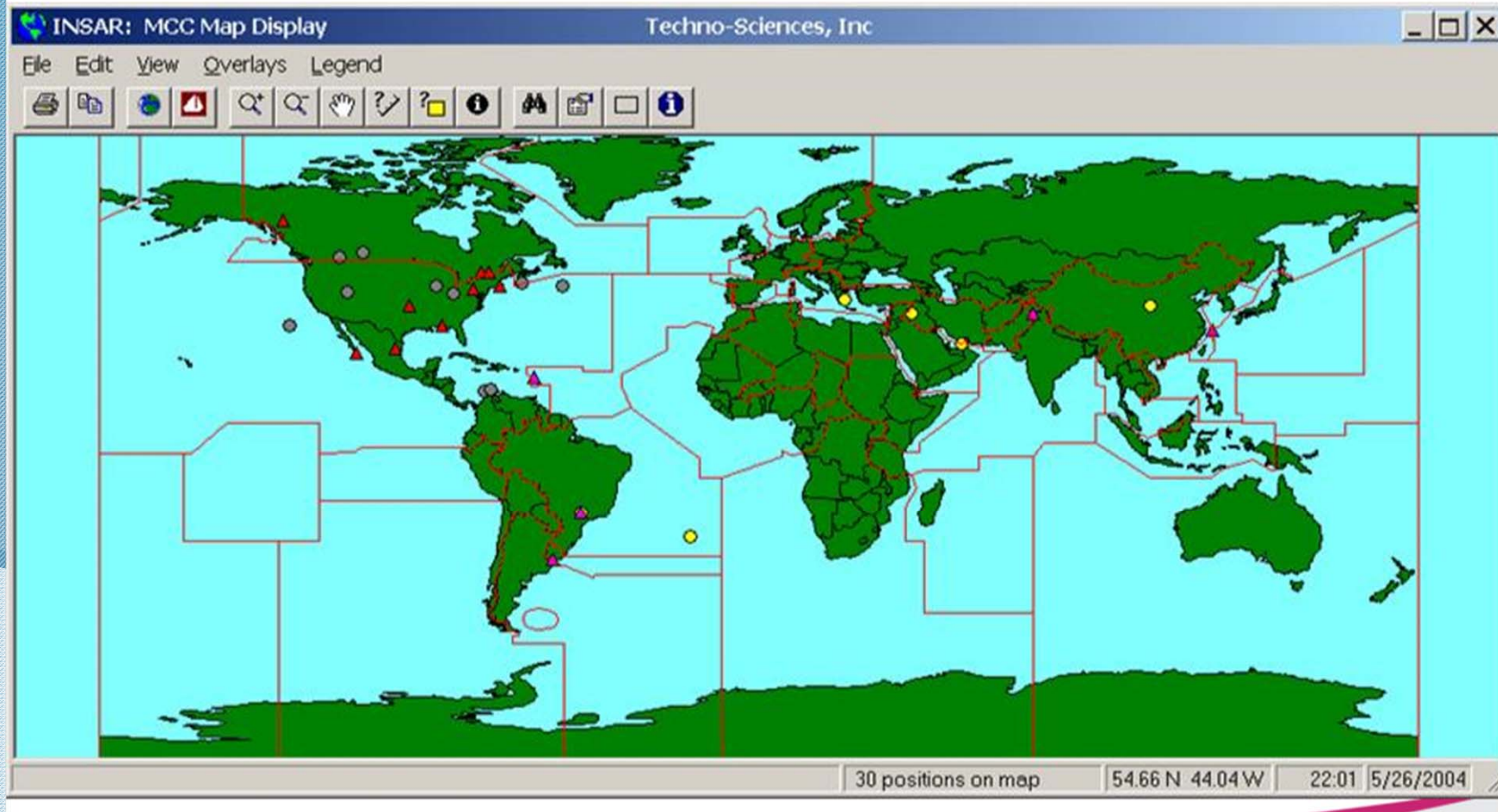
THREE SATELLITES SYSTEMS.

“LEOSAR
“GEOSAR
“MEOSAR

(MCC)




Mission Control Centre (MCC)



**AFFILIATION OF
THE JRCC OF
OFNAC**

**“SIGNED AGREEMENT
BETWEEN **OFNAC** AND
NOAA FOR THE
RECEPTION DISTRESS
SIGNALS INSIDE THE
SEARCH AND RESCUE
REGION OH HAITI.**



JRCC PAP

INAUGURATION FEB 5TH 2018

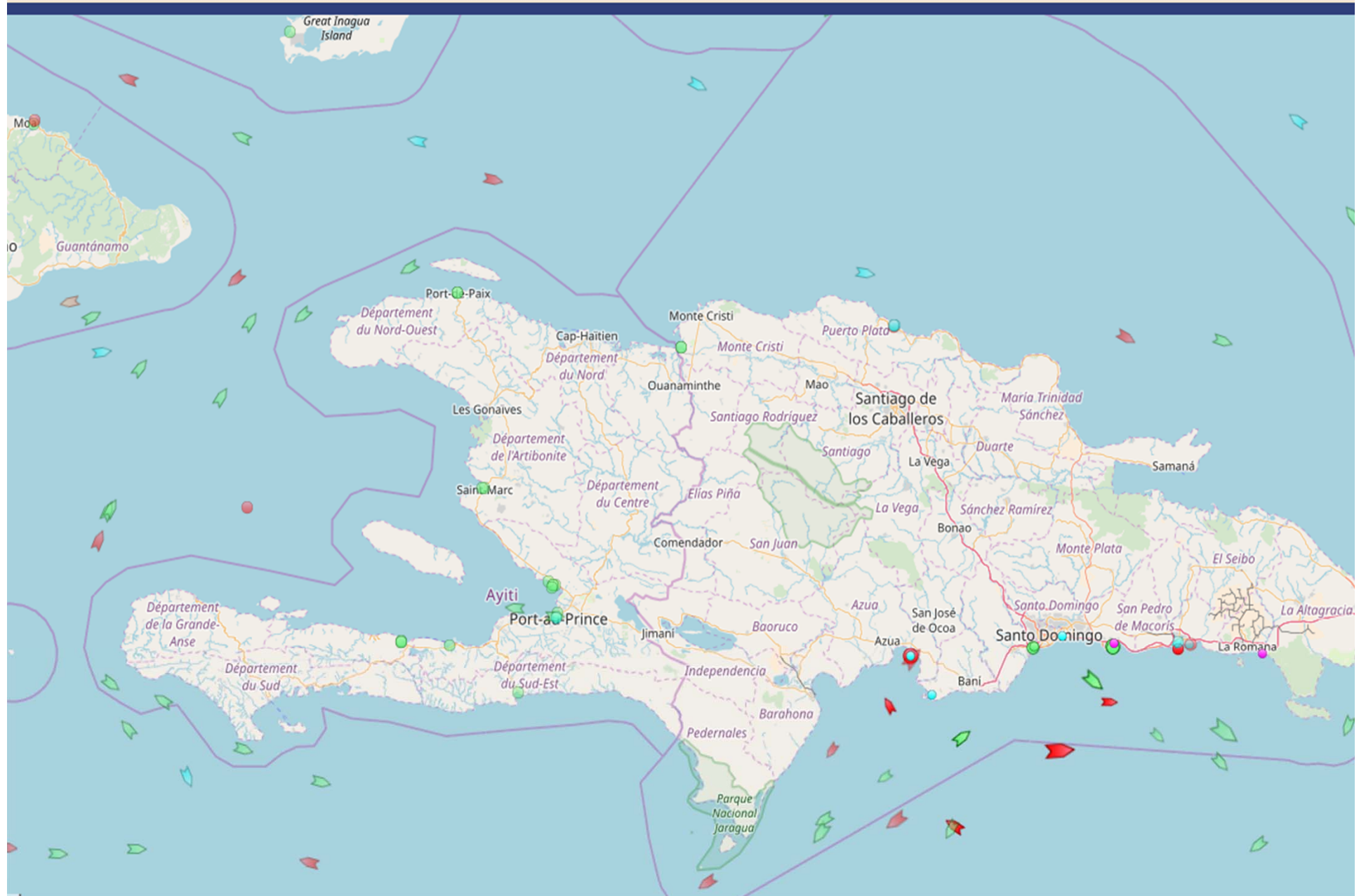






5000 m

▲ Cookies and local storage help us deliver our services. By using our services, you agree to [our use of cookies and local storage](#). [Got it](#)



OUR PARTNERS

- “ DPC
- “ MSPP
- “ CAN
- “ AAN
- “ APN
- “ PNH (DCPA, BLTS, SWAT, GCPNH, BOLD, CIMO, POLITOUR ETC,...)
- “ USCG/ D7
- “ COLIBRI AVIATION
- “ NOAA/NASA
- “ SEMANAH
- “ SUNRISE AIRWAYS ETC...

OUR PARTENRS

- “ HAITI RED CROSS
- “ AYITI AIR ANBILANS
- “ HERO RESCUE
- “ JAMAICA DEFENCE
FORCE
- “ JCAA
- “ IDAC
- “ CENTRO DE
OPERACIONES MARITIMA
DR
- “ DUTCH CARIBBEAN
COAST GUARD





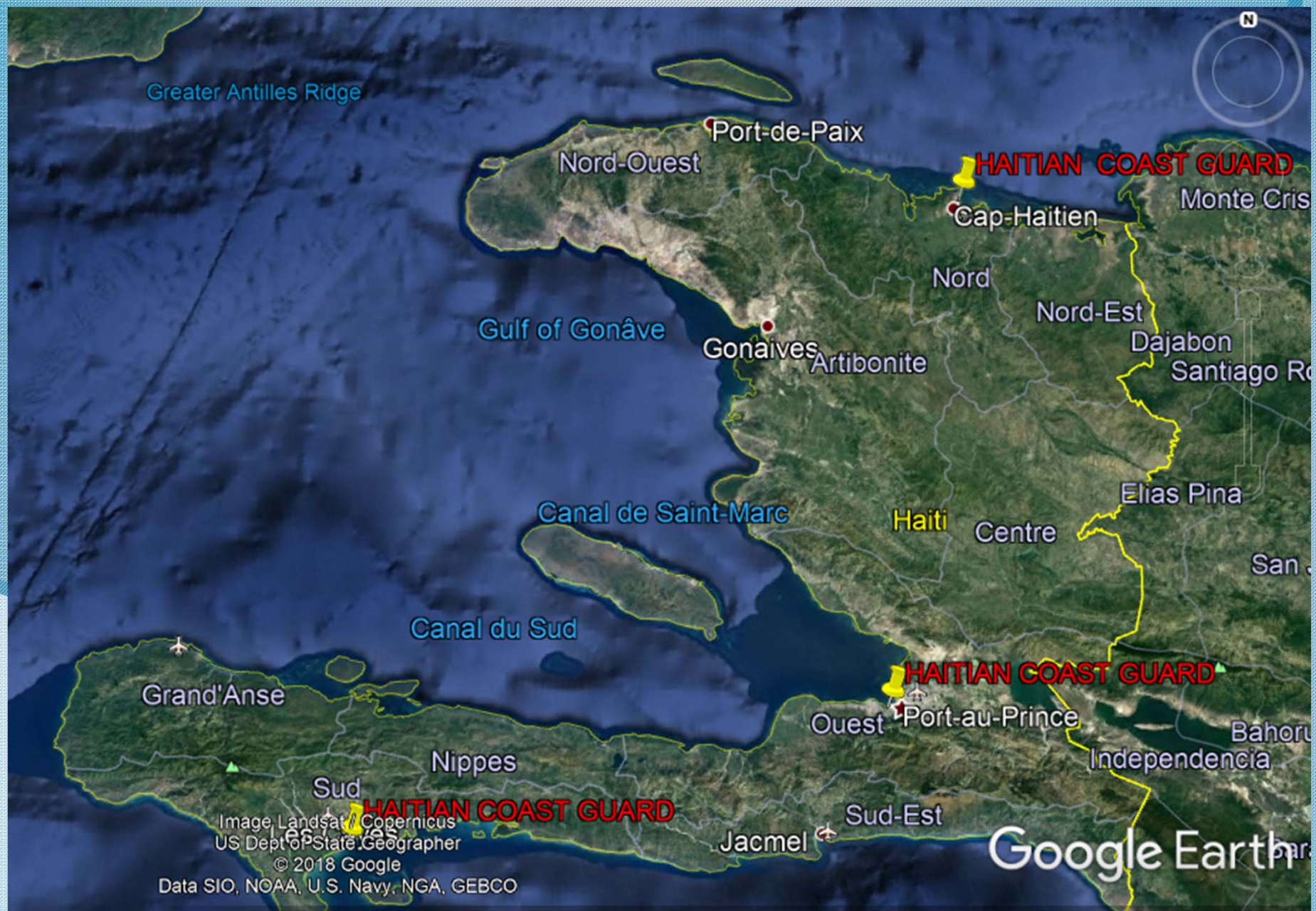






HAITIAN COAST GUARD

2 BOATS IN CAP-HAITIEN, 2 IN LES
CAYES, 2 IN PAP







US COAST-GUARD, THE DAUNTLESS



DUTCH CARIBBEAN COAST GUARD



**MONTHLY MEETING WITH ALL OUR
PARTNERS INVOLVED IN SAR**

CONASARA



**REGULAR MEETING IN ALL THE
10TH
DEPARTMENTS WITH HNP, DPC,
ETC....**





RECENT DRILL IN THE BAY OF PAP,
WITH COLIBRI AVIATION AND HNP C-
GUARD DRILL

**MERCI,
QUESTIONS!**