

**RAAC/13**



**INTERNATIONAL CIVIL AVIATION ORGANIZATION  
South American Regional Office**

**THIRTEENTH MEETING OF CIVIL AVIATION  
AUTHORITIES OF THE SAM REGION**

**RAAC/13**

**FINAL REPORT**

**(Bogota, Colombia, from 4 to 6 December 2013)**

*The designations employed and the presentation of material in this publication do not imply the expression of any opinion whatsoever on the part of ICAO concerning the legal status of any country, territory, city or area or of its authorities, or concerning the delimitation of its frontiers or boundaries.*

## INDEX

i -	Index .....	i-1
ii -	History of the Meeting .....	ii-1
	Place and duration of the Meeting .....	ii-1
	Opening ceremony and other matters .....	ii-1
	Organization, Officers and Secretariat .....	ii-1
	Working languages .....	ii-1
	Agenda .....	ii-1
	Attendance .....	ii-2
	List of Conclusions .....	ii-3
iii -	List of participants .....	iii-1
	Report on Agenda Item 1 .....	1-1
	Follow up on conclusions adopted by previous RAAC meetings	
	Report on Agenda Item 2 .....	2-1
	Global and regional civil aviation requirements and challenges	
	a) Forecasts of global and regional air traffic growth and human resource and training requirements; and	
	b) Global Air Navigation Plan (GANP), Global Safety Plan, and Regional Planning and Implementation Mechanisms	
	Report on Agenda Item 3 .....	3-1
	Review of results obtained in the SAM Region on security matters	
	a) Results of the application of the Universal Security Audit Programme (USAP); and	
	b) Results of the AVSEC training programme.	
	Report on Agenda Item 4 .....	4-1
	Priorities for the implementation of air navigation and safety improvements	
	a) Presentation of the PBIP aligned with the ASBUs;	
	b) Priorities for the implementation of air navigation improvements;	
	c) Priorities for the implementation of safety improvements.	
	Report on Agenda Item 5 .....	5-1
	ICAO regional technical cooperation tools for the implementation of air navigation and safety improvements	
	Report on Agenda Item 6 .....	6-1
	Bogota Declaration	
	a) Presentation of the regional performance dashboard; and	
	b) Approval of the Bogota Declaration.	
	Report on Agenda Item 7 .....	7-1
	Other matters	



## **HISTORY OF THE MEETING**

### **ii-1 PLACE AND DURATION OF THE MEETING**

The Thirteenth Meeting of Civil Aviation Authorities of the SAM Region was held in Bogota, Colombia from 4 to 6 December 2012.

### **ii-2 OPENING CEREMONY AND OTHER MATTERS**

Mr. Franklin Hoyer, Regional Director of the ICAO South American Office, thanked the participants and introduced Dr. Santiago Castro, Director General of Civil Aviation of Colombia, who addressed the participants a brief speech and then proceeded to inaugurate the meeting.

### **ii-3 SCHEDULE, ORGANIZATION, WORKING METHODS, OFFICERS AND SECRETARIAT**

Dr. Santiago Castro (Colombia) was elected Chairperson of the Meeting and, was elected as Vice-Chairperson. Mr. Franklin Hoyer, Regional Director of the ICAO South American (SAM) Regional Office, acted as Secretary of the Meeting. Mr. Iván Galán, Director, ICAO Technical Cooperation Bureau, attended the meeting.

Mr. Franklin Hoyer, Regional Director was assisted by the following Officers of SAM Regional Office:

Oscar Quesada	Deputy Regional Director
Onofrio Smarrelli	CNS Regional Officer
Veronica Chavez	TC Regional Officer

### **ii-4 WORKING LANGUAGES**

The working languages of the meeting and its relevant documentation were English and Spanish.

### **ii-5 AGENDA**

The following agenda was adopted:

#### **Agenda Item 1: Follow up on conclusions adopted by previous RAAC meetings**

#### **Agenda Item 2: Global and regional civil aviation requirements and challenges**

- a) Forecasts of global and regional air traffic growth and human resource and training requirements; and
- b) Global Air Navigation Plan (GANP), Global Safety Plan, and regional planning and implementation mechanisms

#### **Agenda Item 3: Review of results obtained in the SAM Region on security matters**

- a) Results of the Universal Security Audit Programme (USAP); and
- b) Results of the AVSEC Training Programme.

**Agenda Item 4: Priorities for the implementation of air navigation and safety improvements**

- a) Presentation of the PBIP aligned with the ASBUs;
- b) Priorities for the implementation of air navigation improvements; and
- c) Priorities for the implementation of safety improvements.

**Agenda Item 5: ICAO regional technical cooperation tools for the implementation of air navigation and safety improvements****Agenda Item 6: Bogota Declaration**

- a) Presentation of the regional performance dashboard; and
- b) Approval of the Bogota Declaration.

**Agenda Item 7: Other matters****ii-6 ATTENDANCE**

11 States of the SAM Region, 2 State of the NAM/CAR Region and 8 International Organizations, totaling 70 participants, attended the meeting. The list of participants is shown in page iii-1.

**ii-7 LIST OF CONCLUSIONS**

<b>N°</b>	<b>Title</b>	<b>Page</b>
13/1	Support to the Pan-American Civil Aviation Institute	1-1
13/2	Strategy to mitigate aeronautical personnel shortage in the SAM Region	2-2
13/3	Support to the ICAO USAP CMA audit programme	3-1
13/4	AVSEC training activities	3-3
13/5	SAM performance-based navigation implementation plan (SAM PBIP) as aligned with the ASBU	4-1
13/6	ICAO accident statistics in the annual safety report	4-3
13/7	Facilitating active participation in all REDDIG II implementation activities	5-2
13/8	Implementation of air navigation and safety oversight priorities	6-1

**LIST OF PARTICIPANTS/LISTA DE PARTICIPANTES****ARGENTINA**

Mario Massolo  
María N. Vilarinho  
Raul Carboni  
Alejandro Amado Valenzuela  
Marcelo Fernando Clivio

**BRASIL / BRAZIL**

Rafael Rodrigues Filho  
Carlos Magalhaes da Silveira  
Pellegrino  
José Alves Candez Neto  
Daniel Vieira Soares  
Ronaldo Ney Telles Belchior  
Oliveira

**CHILE**

Jaime Alarcón Pérez  
Duncan Silva Donoso  
Lorenzo Sepúlveda Biget

**COLOMBIA**

Santiago Castro Gómez  
Alfonso Lozano Ariza  
German R. García Acevedo  
Jaime Escobar Corradine  
Edgar Contreras Sarmiento  
Ana Isabel Mosquera Dupont  
Jorge Enrique Osorio  
Mastrodomenico  
Patricia Barrientos  
Miguel Camacho Martínez  
Angela Inés Páez Piñeros  
Edgar B. Rivera Florez  
Juan Carlos Ramírez Gonzalez  
Medardo Figueroa Guerrero  
Olga B. Martínez Mariño  
Nibia Lucia Morales Galindo  
Freddy Hernán Celis  
Jaime Augusto Díaz Torres  
Ana María Pineda García  
Rodrigo Ramón Zapata Romero  
Ever Eduardo Sabogal Camargo

**CUBA**

Mirta Crespo Frasquiere  
Mercedes Vazquez Gonzalez

**ECUADOR**

Roberto Rodrigo Yerovi de la Calle  
Iván A. Tulcán Ormaza

**ESTADOS UNIDOS**

Michael Huerta  
Carey Fagan  
Christopher Barks  
Daniel Castro

**PANAMÁ**

Iván Vergara  
Germinal Sarasqueta

**PARAGUAY**

Jesús César Ríos Rabello  
María Liz Viveros de Bazán  
Aurora Torres  
Hernán Jhonny Colman  
Juan Carlos González

**PERÚ**

Ramón Gamarra Trujillo

**SURINAME**

Brian Peter de Souza  
Robby Venlo

**URUGUAY**

Antonio Alarcón  
Pablo Simone

**VENEZUELA**

David Blanco Carrero

**ACI/LAC**

Javier Martínez

**AIRBUS**

David Zwegers

**ALTA**

José Dolabela Portela

**ARINC**

Manuel Gongora

**CANSO**

Javier Alejandro Vanegas

**CLAC/LACAC**

Marco Ospina

**EMBRAER**

Fabio Catani  
Antonio Carlos Vieira Victorazzo

**IATA**

Peter Cerdá  
Felipe Reis  
Juan Carlos Villate

**OACI / ICAO**

Iván Galán  
Franklin Hoyer  
Oscar Quesada  
Onofrio Smarrelli  
Verónica Chávez

**Agenda Item 1: Follow up on conclusions adopted by previous RAAC meetings**

1.1 Under this Agenda Item, the following working paper was presented:

➤ WP/02 (Secretariat).

1.2 The Secretariat presented WP/02 to the Meeting, with the actions agreed in the form of conclusions, and which have been directly addressed by the States/ICAO/users.

1.3 When reviewing the **Appendix** to this Agenda Item, containing the status of implementation of conclusions formulated to date, the Meeting considered that out of the 26 valid conclusions formulated up until the RAAC/12 meeting, the following have been considered as completed: 5/4, 6/15, 9/3, 9/17, 11/6, 11/10, 12/2, 12/5 and 12/6.

1.4 The Meeting also decided that Conclusion 6/15 be replaced by Conclusion 13/1, 10/2 by Conclusion 12/7 and 11/5 by Conclusion 12/4.

1.5 Finally, as a result of the revision of Appendix B to WP/02, the Meeting agreed that the following conclusions were still valid: 6/16, 9/5, 10/1, 10/4, 11/1, 11/7, 11/8, 12/1, 12/3, 12/4, 12/7, 12/8, 12/9, 12/10 and 12/11.

1.6 Regarding Conclusion 6/15 - *Support to the Pan-American Civil Aviation Institute*, the Meeting was informed of the activities being carried out by LACAC for the re-activation of the Institute and that the results of such activities would be presented at the next LXXXVII LACAC Executive Committee, to be held in Guatemala in November 2014. In this respect, the Meeting formulated the following conclusion:

**Conclusion RAAC/13-1 Support to the Pan-American Civil Aviation Institute**

That the Thirteenth Meeting of the Civil Aviation Authorities of the SAM Region (RAAC/13), recognizing the need to provide management-level training to the personnel of civil aviation entities, agrees to support the work being carried out by LACAC to reactivate the Pan-American Civil Aviation Institute.



## APPENDIX

## REVIEW OF RAAC COMPLETED OR SUPERSEDED CONCLUSIONS

Concl./Dec. Strategic Objective	Title of Conclusion/ Decision	Text of Conclusion/Decision	Follow-up Action	To be initiated by	Status	Deliverable	Target date
5/4 A, C	COORDINATION BETWEEN CIVIL AVIATION AUTHORITIES AND GEOGRAPHIC INSTITUTE AUTHORITIES	That civil aviation administrations: a) in close coordination with the geographic institutes responsible for national cartography, establish plans for effectively implementing the WGS-84; and b) send in due time the implementation schedules resulting from the plans cited in the previous paragraph to the ICAO Regional Office.	States have been carrying out coordinations with geographic institutes and issued publications in WGS-84 coordinates.	Corresponding States, geographical institutes	Completed	Effective implementation of WGS-84	Undefined
6/15 C	SUPPORT TO THE PAN-AMERICAN CIVIL AVIATION INSTITUTE	The Sixth Meeting of Civil Aviation Authorities of the SAM Region, recognising the need to provide management-level training to the personnel from civil aviation entities, agrees to provide its full support to the development of the activities of the Pan-American Civil Aviation Institute "Assad Kotaite", expediting the participation of the professionals required as speakers for the courses it organises, and making use of the training programmes it fosters.	To date, no training courses have been implemented within the IPAC framework, therefore, no request has been made regarding participation of professionals as speakers.	States, ASAC	Superseded  Replaced by Conclusion RAAC/13-1 – Support to the Pan-American Civil Aviation Institute	Support to the Pan-American Civil Aviation Institute	Dec 2011

**ICAO Strategic Objectives:***A: Safety - Enhance global civil aviation safety**B: Security - Enhance global civil aviation security**C: Environmental Protection - Minimize the adverse effect of global civil aviation on the environment*

Concl./Dec. Strategic Objective	Title of Conclusion/ Decision	Text of Conclusion/Decision	Follow-up Action	To be initiated by	Status	Deliverable	Target date
9/3 A	SUPPORT TO THE ACTIVITIES OF THE REGIONAL SAFETY OVERSIGHT COOPERATION SYSTEM	Recognising the benefits of the SRVSOP, the civil aviation authorities of the Region are urged to: a) continue supporting the efforts being made, together with ICAO and LACAC, to achieve the objectives set forth by the Regional Safety Oversight System b) do their utmost to adopt the LARs once they have been approved by the General Board of the System.	States of the Region have made important progress in the process for the harmonization and adoption of the LARs. As regards their adoption, Paraguay was the first State to do so. To date, most States are in the harmonization process.	States	Completed  a) States have been supporting the activities required to achieve SRVSOP objectives. b) States have adopted or harmonized the LAR approved by the System's General Board.  SRVSOP annually presents the situation on the progress made in the adoption and harmonization process.	SRVSOP objectives completion	Undefined
9/17 C	ESTABLISHMENT OF WORKING GROUPS AMONG STATES, AIRPORT OPERATORS AND INTERNATIONAL ORGANIZATIONS	Civil Aviation Authorities are encouraged to establish working groups with airport operators IATA and AITAL, aimed at analyzing costs' systems and other aspects of mutual interest, with the purpose of improving the efficiency of aeronautical operations.	Phase 1 of the route optimization that is completed and Phase 2, in implementation process, will improve air operations efficiency with the reduction of fuel consumption. With this action, the conclusion has been complied with.	ICAO Regional Office	Completed	Costs' systems and other aspects of mutual interest updated	Undefined

<b>Concl./Dec. Strategic Objective</b>	<b>Title of Conclusion/ Decision</b>	<b>Text of Conclusion/Decision</b>	<b>Follow-up Action</b>	<b>To be initiated by</b>	<b>Status</b>	<b>Deliverable</b>	<b>Target date</b>
10/2 A	ESTABLISHMENT OF WORKING GROUPS BY THE STATES	That SAM States consider the establishment of working groups to create the conditions for SMS implementation, in keeping with each Annex.	Most States have established SMS/SSP working groups, bust on an ad-hoc basis.  The Secretariat considers that, for an effective SMS/SSP implementation, human resources are required for the exclusive dedication to this task.	Civil aviation authorities	Superseded by Conclusion 12/7	SMS implemented	Dec 2016
11/5 A, C	TECHNICAL ASSISTANCE FOR THE IMPLEMENTATIO N OF A REGIONAL MULTINATIONAL ORGANISATION (RMO)	That, in order to establish the technical assistance for the implementation of a Regional Multinational Organisation (RMO), ICAO circulate the Technical Cooperation Project Document shown in Appendix C to this part of the Report for approval by the States.	The South American Air Navigation and Safety Organization is expected to be approved.  RLA/99/901 and RLA/03/901 projects can be used to make progress in the implementation of the RMO.	Regional Office	Superseded by Conclusion 12/4	Technical assistance for the South American Air Navigation and Safety Organization	2014

<b>Concl./Dec. Strategic Objective</b>	<b>Title of Conclusion/ Decision</b>	<b>Text of Conclusion/Decision</b>	<b>Follow-up Action</b>	<b>To be initiated by</b>	<b>Status</b>	<b>Deliverable</b>	<b>Target date</b>
11/6 A	ANALYSIS AND REPORTING OF USOAP AUDIT RESULTS	That the Regional Office, once the USOAP audit cycle has been completed, conduct an analysis of the results of such audits conducted in the States of the Region, and submit a report to civil aviation authorities, containing relevant comments indicating the causes and possible solutions to the lack of compliance with the eight critical elements of a safety system.	<p>The USOAP continuous monitoring approach (CMA) started in 2011. To date, five (5) ICAO coordinated validation missions (ICVM) have been conducted, as well as one (1) comprehensive system approach (CSA) audit. The results of the 5 ICVM are presented in RAAC/13-WP/11. No results are presented with regard to the CSA audit, as it was recently conducted in October 2013.</p> <p>Incorporated in the RASG-PA annual reports.</p>	Regional Office	Completed	Seminars and workshops on the new continuous monitoring approach (CSA). Possible technical assistance to SAM States for CMA preparation	31 Dec 2013

Concl./Dec. Strategic Objective	Title of Conclusion/ Decision	Text of Conclusion/Decision	Follow-up Action	To be initiated by	Status	Deliverable	Target date
11/10	PARTICIPATION OF SAM STATES IN THE USAP	<p>That States, in correspondence with Standard 2.1.1 of Annex 17 to the Convention on International Civil Aviation:</p> <p>a) ensure the backup and support for the AVSEC organisation within their administration for the establishment, approval and effective implementation of their AVSEC National Civil Aviation Security Programme (NCASP), and related programmes and documents, and the activation of their National Civil Aviation Security Committees or similar arrangements;</p> <p>b) ensure complete and effective implementation of their corrective action plans regarding the recommendations of the USAP first audit report before receiving the USAP second cycle audit, notifying the progress on their action plans to ICAO; and</p> <p>c) should any differences identified during the audit remain unaddressed, States are reminded of their obligation under Article 38 of the Convention on International Civil Aviation to officially notify ICAO of any such differences.</p>	<p>All AVSEC-related topics will be handled by the ICAO/ LACAC Regional Group on Aviation Security and Facilitation (NAM/CAR/SAM AVSEC/FAL/ RG).</p> <p>States have given the necessary support to their AVSEC organization.</p> <p>The action plans have been completed, as well as the second cycle of USAP audits.</p> <p>States have taken note of the ICAO official notification on differences to be corrected.</p>	ICAO and SAM States	Completed	Ensure compliance with Annex 17 SARPs	31 Dec 2013

Concl./Dec. Strategic Objective	Title of Conclusion/ Decision	Text of Conclusion/Decision	Follow-up Action	To be initiated by	Status	Deliverable	Target date
12/2	Implementation of Amendment 1 to the 15th Edition of ICAO Doc 4444 (New flight plan format) in the SAM Region	<p>That, in order to achieve a harmonised implementation of Amendment 1 to the 15th Edition of ICAO Doc 4444 within the Region and with other Regions of the world, SAM States:</p> <p>a) that have not yet developed the action plan for the implementation of the Amendment do so as soon as possible, sending a copy to the ICAO SAM Regional Office by 15 October 2011;</p> <p>b) whose national action plan has not been approved and signed by the highest civil aviation authority, should do so as soon as possible, sending a copy to the ICAO SAM Regional Office by 15 October 2011;</p> <p>c) report any changes in the designation of the national focal point to the ICAO SAM Regional Office, in order to update the amendment website (FITS);</p> <p>d) participate actively in all the events planned in this regard;</p>	<p>Amendment 1 to the 15<sup>th</sup> Edition of ICAO Doc 4444, related with the implementation of the new flight plan format, was successfully implemented.</p> <p>States of the Region have implemented new automated systems, converters and manual procedures. States with converters and manual procedures are currently implementing new automated systems.</p>	States	Completed	New flight plan format implemented	Nov 2012

Concl./Dec. Strategic Objective	Title of Conclusion/ Decision	Text of Conclusion/Decision	Follow-up Action	To be initiated by	Status	Deliverable	Target date
		e) that have not yet made changes to the national documentation and the AIC publication do so as soon as possible; and f) that have not yet conducted a training programme and the safety assessment do so before 30 October 2011 and 30 November 2011, respectively.					
12/5	Signature of the “Multinational Technical Cooperation Agreement between Civil Aviation Authorities of the States participating in the SRVSOP for the acceptance of aircraft and aircraft components maintenance organisations”	That, a) SRVSOP member States are urged to take relevant actions for signing the Technical Cooperation Agreement as soon as possible; and b) SRVSOP is requested to instruct its Technical Committee to develop the procedure for the implementation of this Agreement as soon as possible.	RAAC/12 meeting established the “Multinational Technical Cooperation Agreement between Civil Aviation Authorities of the States participating in the SRVSOP for the acceptance of aircraft and aircraft components maintenance organisations”. In this sense, Bolivia, Chile, Colombia Ecuador and Peru have signed it.	States, SVRSOP Technical Committee	Completed	“Multinational Technical Cooperation Agreement between Civil Aviation Authorities of the States participating in the SRVSOP for the acceptance of aircraft and aircraft components maintenance organisations”	Oct 2011

Concl./Dec. Strategic Objective	Title of Conclusion/ Decision	Text of Conclusion/Decision	Follow-up Action	To be initiated by	Status	Deliverable	Target date
12/6	Start-up of the bidding process for the implementation of the new REDDIG II digital network	<p>In order to give continuity to the activities of the action plan for the implementation of the new digital network (REDDIG II):</p> <p>a) ICAO is requested to begin, through its technical cooperation mechanism, the bidding process for the implementation of the REDDIG II, foreseen to begin on the first quarter of 2012;</p> <p>b) REDDIG member States of the SAM Region are requested to include in their budget the expenses corresponding to the non-recurring and recurring costs mentioned in Appendix C to this part of the Report; and</p> <p>c) REDDIG member States of the SAM Region are requested to provide the support required so that communication experts of their administrations may participate in the bidding process.</p>	<p>The bidding process was completed and the winning company selected. REDDIG II implementation has started, having completed the review of all REDDIG II design documents.</p> <p>All States have cancelled their contributions for REDDIG II implementation.</p> <p>All States have named experts to support REDDIG II bidding process.</p>	ICAO, States	Completed	New REDDIG II digital network bidding process implemented	Jun 2012

-----



**Agenda Item 2: Global and regional civil aviation requirements and challenges**

2.1 Under this Agenda Item, the following working papers and information papers were presented:

- WP/03 - *Forecasts of global and regional air traffic growth and human resource and training requirements* (Secretariat);
- WP/04 - *Follow-up on activities of regional planning and implementation groups concerning air navigation (GREPECAS) and safety (RASGPA)* (Secretariat);
- WP/20 - *Enhanced use of portable electronic devices* (United States);
- WP/21 - *IATA Operational Safety Audit (IOSA) and Enhanced IOSA* (IATA);
- IP/03 - *Global Air Navigation Plan (GANP)* (Secretariat); and
- IP/04 - *Global Air Safety Plan (GASP)* (Secretariat).

a) **Forecasts of global and regional air traffic growth and human resource and training requirements**

2.2 The Meeting took note that, in accordance with studies conducted by ICAO, world scheduled passenger traffic is forecast to increase at a “most likely” average annual rate of 4.6 per cent. Airlines in the Latin America and the Caribbean are expected to experience growth in **passenger traffic at 6.1 per cent per year**. Aircraft **movements**, as measured by the number of aircraft departures, are expected to grow by **3.6 per cent per year**.

2.3 With regard to world air cargo traffic measured in terms of Freight Tonne-Kilometres (FTK), the Meeting was informed that it is forecast to increase at a “most likely” average annual rate of 5.3 per cent. By 2030, world scheduled air cargo traffic is expected to be 2.8 times that of the 2010 figure. Airlines of Latin America and the Caribbean are expected to experience the growth in air **cargo traffic at 5.7 per cent** per year.

2.4 With regard to training and human resources requirements, the Meeting was informed of their shortage in the next years, particularly pilots, maintenance personnel and air navigation controllers. In Latin America, the training capacity is quite weak, and the annual requirement for the indicated personnel is relatively high in comparison with the current population.

2.5 To ensure that enough qualified and competent aviation professionals are available to operate, manage and maintain the future international air transport system, ICAO established the ICAO Next Generation of Aviation Professionals (NGAP) initiative.

2.6 The ICAO NGAP initiative is being managed by a task force consisting of representatives from industry, education and training providers, regulatory bodies and international organizations. The task force’s near-term objectives are to: inventory human resources planning data; identify and support initiatives to reach out to the next generation; and, find ways to harmonize training regulations based on competencies.

2.7 Finally, the Meeting analysed a strategy, presented as **Appendix A** to this Agenda Item, aimed at mitigating the shortage of aeronautical personnel and recommending its implementation by SAM States and the industry, formulating the following conclusion:

**Conclusion RAAC/13-2      Strategy to mitigate aeronautical personnel shortage in the SAM Region**

That, States and the industry, with the aim of mitigating the personnel shortage in the several civil aviation fields, take under consideration the strategy presented as Appendix A to Agenda Item 2 of RAAC/13 meeting report.

**b) Global Air Navigation Plan (GANP), Global Safety Plan, and Regional Planning and Implementation Mechanisms**

**Follow-up to GREPECAS activities**

2.8            The Meeting took note of the progress made in the implementation of the GREPECAS programmes and projects of the SAM Region, whose summary is shown in **Appendix B** to this Agenda Item.

2.9            Note was taken that in the implementation of the projects activities, difficulties were encountered in the lack of compliance by civil aviation authorities (AAC) of their commitment to support the projects under the GREPECAS programmes with the provision of the human resources needed for timely completion of activities, in accordance with project timelines, and in accordance with GREPECAS Conclusion 16/49 – *Contribution from States to GREPECAS resources* and Conclusion RAAC/6-16 – *Personnel and financial limitations*.

2.10           In addition, the Meeting was informed that, to improve the processing of “U” (urgent) air navigation deficiencies, a series of improvements to the revised methodology for processing U-priority deficiencies were defined involving hazard identification and risk assessment (HIRA) and GREPECAS air navigation deficiencies database (GANDD) management, results which will be submitted to the GREPECAS/17 meeting (July 2014).

2.11           The Meeting analysed the need to establish regional air navigation priorities and objectives consistent with the new version of the *Global air navigation plan* (GANP) and the *Aviation System Block Upgrades* (ASBU) and in accordance with, Recommendations 6/1 and 6/12 of the Twelfth Air Navigation Conference (AN-Conf/12). In this regard, the Meeting noted that the Programmes and Projects Review Committee (PPRC) will be responsible for collecting, monitoring, and reporting on the progress made in the implementation of operational improvements in the CAR/SAM Regions, based on the information provided by the projects and the States, and will present an annual report which will contribute to the global air navigation report.

2.12           The Meeting was informed that GREPECAS/17 meeting will be held in the SAM Region, at the beginning of the second semester of 2014. In this regard, the delegate from Venezuela offered its State as venue for GREPECAS/17 meeting and provides support to relevant expenses for the GREPECAS Secretariat. ICAO and the Meeting thanked Venezuela for the offering.

**Follow-up to RASG PA activities**

2.13           With regard to RASG-PA activities, the Meeting was informed that it had met its objective of coordinating the different safety activities of the various stakeholders in the civil aviation system so, through the exchange of safety information, which is then compiled in an Annual Safety Report and reflected in the mitigation actions that are agreed upon.

2.14 The Meeting recalled the importance for the States of the Region to give all their support to the RASG-PA and to its activities. It also noted that although SAM States participated actively in the events of the Regional Safety Oversight System (SRVOP), their participation in RASG-PA meetings was still scarce. Accordingly, the Meeting felt that, given the key role of safety, a higher level of participation by the States in these events was required.

2.15 The two SAM vice-chairmen of RASG-PA, Messrs. Carlos Pellegrino (Brazil) and Lorenzo Sepulveda (Chile), explained to the Meeting the value of the products generated by RASG-PA, as well as the importance that States of the Region provide maximum support to this regional group and to the activities it develops. Through RASG-PA activities, States can have Access to safety-related prediction information and to risk mitigating tools.

2.16 It was also recalled that the next RASG-PA plenary meeting will be held in Curaçao, from 8 to 12 September 2014 and immediately after the ALTA safety summit. Likewise, the Meeting took note of the list of RASG-PA events to be held during 2014, which is presented as **Appendix C**.

#### **Enhanced use of portable electronic devices**

2.17 The Meeting noted that, as a result of studies undertaken by the Federal Aviation Administration (FAA) (United States) in enhancing the use of a Portable Electronic Device (PED) such as tablets, e-readers, and smartphones to small devices such as MP3 players and electronic toys in all flight phases, in view of the increasing consumer interest in the expanded use of PED on airplanes, with the aim that most commercial aircraft can tolerate such radio interference signals.

2.18 The Meeting was informed of a tool developed by the FAA to help airlines assess the risks of potential PED-induced avionics problems for their airplanes and specific operations. Airlines will evaluate avionics as well as changes to stowage rules and passenger announcements. Each airline will also need to revise manuals, checklists for crewmember training materials, carry-on baggage programs and passenger briefings before expanding use of PEDs. Each airline will determine how and when they will allow passengers broader use of PEDs. This will not apply to speech communications through cellular phones.

2.19 The Meeting unanimously supported the FAA proposal and several States informed on the activities and studies being undertaken in this regard, by using not only the material developed by the FAA, but also by other regions of the globe. The Meeting agreed upon the importance of continuing with these studies, ensuring that any decision taken in this respect should take into consideration its impact upon aviation safety.

2.20 The Meeting was also informed that the Twenty-sixth meeting of the General Board of Regional Safety Oversight Cooperation System (SRSVOP JG/26), held in Bogota, Colombia, on 3 December 2013, had decided to include this topic in the working agenda of the Operations Panel of Experts, and to use as reference material the FAA advisory circular on this subject, as well as other material developed by EASA and other regions, and the experience gained and investigations conducted by States of the Region.

**IATA operational safety audit (IOSA)**

2.21 The Meeting took note of the way in which IOSA supports global aviation safety and supplements the USOAP through a broad evaluation of air service operators. By applying the IOSA, the States can have access to complete audit reports of the operators in their country and use the information to supplement their oversight activities.

2.22 The Meeting recognized the contribution of IOSA to global aviation safety performance and expressed its support to IOSA and its additional elements under the improved IOSA, as a supplementary source of information for safety oversight activities by the States and that it would promote its use by the States.

2.23 Several States expressed their interest in having their safety inspectors receive training on the IOSA. In this sense, IATA expressed its willingness to offer training courses, which would be coordinated with the ICAO South American Regional Office, and stated that it had plans to conduct regional seminars in 2014. IATA also stated that safety inspectors could participate as observers during the IOSA audits of its air service operators.

2.24 Brazil informed about an IOSA training event being coordinated for 2014, which was open to the participation by other States. Likewise, LACAC reminded the Meeting about the agreement it has signed with IATA to support the IOSA programme.

**Global Air Navigation Plan (GANP) and Global Aviation Safety Plan (GASP)**

2.25 The Meeting took note of the fourth edition of the Global Air Navigation Plan (GANP) and of the first edition of the revised version of the Global Aviation Safety Plan (GASP), which were presented and approved at the 38th Session of the ICAO Assembly. Copies of the plans are presented, respectively, in the Appendices to information papers 3 and 4 under this agenda item.

## APPENDIX A

### STRATEGY TO MITIGATE AERONAUTICAL PERSONNEL SHORTAGE FOR SAM STATES AND INDUSTRY

#### States

- ☐ Attract
  - Establish national campaign for NGAP
  - Establish and run national human resource **planning** capability
- ☐ Train
  - Establish and run national human resource **training** capability
  - Partner with industry to meet their training needs
  - Implement Competency-Based approaches
- ☐ Retain
  - Establish and run national human resource **retention** capability
  - Understand lifestyle issues of next generation
  - Actively address remuneration
  - Facilitate portability of competencies

#### Industry

- ☐ Attract
  - Forecast human resource needs
  - Run outreach campaigns
  - Collaborate in local initiatives with school
- ☐ Train
  - Industry to facilitate funding of training as well as training itself.
  - Implement Competency-based approaches
- ☐ Retain
  - Actively address remuneration
  - Understand lifestyle issues of next generation
  - Facilitate the import of competencies

## **APPENDIX B**

### **Developments in project activities under the GREPECAS programmes**

#### **Projects under the PBN Programme**

The implementation of route optimisation version 1 has been completed, with the incorporation of 15 new RNAV routes, the realignment of 19 routes, and the elimination of 18 routes, both conventional and RNAV, that were not being used, thus reducing fuel consumption and CO2 emissions into the atmosphere, and providing for the design of route optimisation version 2, aimed at a full restructuring of SAM airspace. Courses to support PBN implementation were provided, as well as courses on procedure design within the framework of the PBN concept.

The study of DME/DME coverage to support PBN-based en-route navigation, as well as the development of technical specifications and bidding process for the implementation of a receiver autonomous integrity monitoring (RAIM) availability prediction service to support PBN-based air navigation procedures, have been completed.

#### **Projects under the ATFM Programme**

The necessary material for the effective implementation of the flexible use of airspace has been developed. Likewise, guidance material to support ATFM implementation has been drafted, together with an action plan for its implementation in the Region.

#### **Projects under the Automation and Situational Awareness Programme**

The implementation of the new flight plan format (Amendment 1 to the 15<sup>th</sup> edition of ICAO Doc 4444) was successfully completed, guides to support the implementation and interconnection of automated systems were developed, and the operational interconnection of automated systems between the Maiquetía (Venezuela) and Amazónico (Manaus, Brazil) ACCs was also completed.

#### **Projects under the Ground-Ground/Air-Ground Communications Infrastructure Programme**

Technical specifications and the bidding process for the implementation of the new REDDIG II digital network were completed, AMHS system interconnections were implemented, and guides to support implementation were developed, such as the *Guidelines on AIDC implementation in the SAM Region*, the *IP network security guide*, and a *IP (Internet protocol) routing policy guide*.

#### **Projects under the Aerodromes Programme**

A set of Latin American Aeronautical Regulations on Aerodromes (AGA LARs) was developed under the umbrella of the SRVSOP to provide States with regulations suited to the regional reality; training on the AGA LARs was provided to aerodrome inspectors; and an Aerodrome Inspector Manual (MIAGA) was developed.

**Projects under the AIM Programme**

A guide document on the objectives of the e-TOD (electronic terrain and obstacle data) project was drafted, together with the technical specifications of the e-TOD project. Products have been developed to assist SAM States in the implementation of e-TOD provision. Regarding the implementation of the automated AIM management system, two systems were implemented in 2012, and 4 additional systems have been implemented so far in 2013. Likewise, the quality management system has been implemented in several States of the SAM Region.

**Projects under the Aeronautical Meteorology Programme**

The transition from the international satellite communications system (ISCS) to the WAFS Internet File Service (WIFS) was successfully completed. Likewise, the implementation of quality management in meteorological services (MET/QMS) has been fully completed in the SAM Region.

**APPENDIX / APÉNDICE E**  
**RASG-PA WORK PROGRAMME FOR 2014 / PROGRAMA DE TRABAJO DEL RASG-PA PARA EL 2014**

Event/Title	Regions	Lang	Start	Finish	Location
Regional Aviation Safety Group - Pan America (RASG-PA) Aviation Safety Seminar	NAM/CAR/SAM	SP	Thu 16-01-14	Fri 17-01-14	ICAO NACC Regional Office
RASG-PA Information Analysis Team (IAT/5) Meeting and Pan America - Regional Aviation Safety Team (PA-RAST/15)	NAM/CAR/SAM	EN	Wed 22-01-14	Fri 24-01-14	Fort Lauderdale, Florida, United States
Seminar/Workshop on the Development of a Jurisdictional Framework for the Protection of Safety Information Sources of the Regional Aviation Safety Group – Pan America (RASG-PA) – RASG-PA-LEG/2	NAM/CAR/SAM	SP	Mon 03-02-14	Fri 07-02-14	TBD
Regional Aviation Safety Group - Pan America (RASG-PA) Aviation Safety Seminar	NAM/CAR/SAM	EN	Thu 06-03-14	Fri 07-03-14	TBD
RASG-PA Information Analysis Team (IAT/6) Meeting and Pan America - Regional Aviation Safety Team (PA-RAST/16)	NAM/CAR/SAM	EN	Wed 26-03-14	Fri 28-03-14	Panama City, Panama
RASG-PA Executive Steering Committee (ESC/19) Meeting	NAM/CAR/SAM	EN	Tue 08-04-14	Wed 09-04-14	ICAO SAM Regional Office
Regional Aviation Safety Group - Pan America (RASG-PA) Aviation Safety Seminar	NAM/CAR/SAM	EN	Wed 21-05-14	Thu 22-05-14	Miami, United States
Seminar/Workshop on the Development of a Jurisdictional Framework for the Protection of Safety Information Sources of the Regional Aviation Safety Group – Pan America (RASG-PA) – RASG-PA-LEG/3	NAM/CAR/SAM	EN	Mon 26-05-14	Fri 30-05-14	TBD
RASG-PA Information Analysis Team (IAT/7) Meeting and Pan America - Regional Aviation Safety Team (PA-RAST/17)	NAM/CAR/SAM	EN	Tue 10-06-14	Thu 12-06-14	ICAO NACC Regional Office or ICAO SAM Regional Office
Fifth RASG-PA Annual Safety Report Team (ASRT/5) Meeting	NAM/CAR/SAM	SP	Tue 17-06-14	Thu 19-06-14	ICAO SAM Regional Office
RASG-PA Executive Steering Committee (ESC/20) Meeting	NAM/CAR/SAM	EN	Tue 21-07-14	Wed 22-07-14	TBD
RASG-PA Executive Steering Committee (ESC/21) Meeting	NAM/CAR/SAM	EN	Mon 08-09-14	Mon 08-09-14	Curaçao
Regional Aviation Safety Group - Pan America (RASG-PA) Aviation Safety Seminar	NAM/CAR/SAM	BIL	Tue 09-09-14	Tue 09-09-14	Curaçao
5th Pan America Aviation Safety Summit	NAM/CAR/SAM	BIL	Tue 09-09-14	Wed 10-09-14	Curaçao
RASG-PA/7 Meeting	NAM/CAR/SAM	BIL	Thu 11-09-14	Fri 12-09-14	Curaçao
Regional Aviation Safety Group - Pan America (RASG-PA) Aviation Safety Seminar	NAM/CAR/SAM	SP	Wed 15-10-14	Thu 16-10-14	ICAO SAM Regional Office
RASG-PA Information Analysis Team (IAT/8) Meeting and Pan America - Regional Aviation Safety Team (PA-RAST/18)	NAM/CAR/SAM	EN	Mon 10-11-14	Wed 12-11-14	Rio de Janeiro, Brazil
RASG-PA Executive Steering Committee (ESC/22) Meeting	NAM/CAR/SAM	EN	Thu 13-11-14	Fri 14-11-14	Rio de Janeiro, Brazil
Regional Aviation Safety Group - Pan America (RASG-PA) Aviation Safety Seminar	NAM/CAR/SAM	SP	Fri 14-11-14	Fri 14-11-14	Rio de Janeiro, Brazil
Sixth RASG-PA Aviation Safety Training Team (ASTT/6) Meeting	NAM/CAR/SAM	EN	Tue 16-12-14	Wed 17-12-14	Miami, United States
Regional Aviation Safety Group - Pan America (RASG-PA) Aviation Safety Seminar	NAM/CAR/SAM	EN	Thu 18-12-14	Fri 19-12-14	Miami, United States



**Agenda Item 3: Review of results obtained in the SAM Region on security matters**

3.1 Under this agenda item, the following working papers were presented:

- WP 05 – *Results of the Universal Aviation Security Audit Programme (USAP) and regional developments* (Secretariat); and
- WP 14 – *Results of the AVSEC training programme* (Secretariat).

3.2 The Meeting was informed that the second audit cycle of the *Universal aviation security audit programme* (USAP), which started in January 2008, had concluded in June 2013 and that the 38<sup>th</sup> Session of the ICAO Assembly, through Resolution A38-15, had supported the implementation of the *Continuous Monitoring Approach* (CMA) as a continuation of USAP activities after 2013.

3.3 The Meeting took note that the scope of the USAP CMA would remain the same as in the second USAP cycle, covering Annex 17 – *Security*, the security provisions contained in Annex 9 – *Facilitation* and the associated guidelines. The USAP CMA will not constitute a third audit cycle, but rather is expected to be applied on a on-going and continuous basis, using a methodology adjustable to the changing needs of the States and global security conditions.

3.4 The Meeting was informed that the transition to the USAP CMA is foreseen to be completed by late 2014, with full implementation of the new methodology by early 2015.

3.5 In this regard, the Meeting analysed the need to continue supporting the ICAO audit programme (USAP-CMA), to participate in regional USAP-CMA seminars, to sign the new *Memorandum of Understanding* (MoU) concerning the USAP-CMA when so requested, to submit updates of the status of implementation of corrective action plans, and to collaborate by seconding security experts to participate in USAP CMA activities.

3.6 Likewise, the Meeting agreed that security oversight systems should continue to be improved, taking into account, *inter alia*, the findings and recommendations of the second USAP audit cycle, so as to strengthen compliance with Annex 17 standards and security-related provisions of Annex 9, and that LEI improvement should be taken as metrics for the Region. In this regard, the Meeting formulated the following conclusion:

**Conclusion RAAC/13-3 Support to the ICAO USAP CMA audit programme**

That the States of the Region continue supporting the ICAO audit programme (USAP CMA), and:

- a) attend the regional seminars held on the USAP-CMA;
- b) sign the new *Memorandum of Understanding* (MoU) concerning the USAP CMA when so requested;
- c) submit updates on the status of implementation of their corrective action plans;
- d) contribute through the secondment of security experts to participate in USAP CMA activities; and
- e) continue improving their security oversight systems, taking into account, *inter alia*, the findings and recommendations of the second USAP cycle, so as to strengthen compliance with Annex 17 standards and security-related provisions of Annex 9.

3.7 The Meeting also analysed the need for the States of the Region to support the project for the standardisation of passenger and hand baggage screening procedures and the list of prohibited items, as well as the AVSEC/FAL/RG project on the “Strategic plan of the regional aviation security and facilitation group”.

3.8 In addition, the Meeting was informed of the establishment of the AVSEC programmes and projects during the third AVSEC/FAL/RG meeting held in Lima, Peru, from 19 to 21 June 2013. **Appendix A** to this Agenda Item presents the list of programmes and projects with their deliverables, coordinators and target completion dates.

#### **AVSEC training programme**

3.9 The Meeting took note that ICAO, in its mission of strengthening and continuously enhancing its efforts related to the provision of training in security matters, supports the network of Aviation Security Training Centres (ASTC) certified by ICAO, in order to reach out to a broad international and regional public. In this regard, the Region has two Aviation Security Training Centres (ASTCs): ETAC in Quito, Ecuador, and CIPE in Buenos Aires, Argentina. The two ASTCs of the SAM Region were assessed during the second USAP audit cycle, with positive results.

3.10 The Meeting noted that the ASTCs of Argentina and Ecuador had trained **a total of 55 officials** of 19 NACC and SAM States in **2012**, and **a total of 69 officials** of 16 NACC and SAM States in **2013**, totalling 124 officials of 19 NACC and SAM States during the 2012-2013 period.

3.11 The Meeting recognised that, in order to maintain the quality and comply with AVSEC training standards, the existing certified instructors shall be re-certified in December 2013. This process will focus on the new training methods and the techniques for presenting the ICAO AVSEC training material, as well as on a technical exam that must be successfully passed.

3.12 Also, the Meeting was informed that aviation security training packages (ASTPs) can be purchased from ICAO Headquarters, and regarding the workshops within the context of the ASTC network, that aviation security support should be given to the States listed in the **Appendix B** to this agenda item.

3.13 In order to ensure the updating and sustainability of the aviation security system, the meeting considered that constant training should be provided to AVSEC experts. SAM States have made big efforts to train their personnel through the aforementioned courses and workshops, and can obtain additional benefits by locally reproducing this training in order to increase the number of duly trained experts at national level.

3.14 Many States indicated the need that the Region count with a greater number of ICAO certified Aviation Security Training Centres (ASTCs), and that the AVSEC training programmes include topics related with facilitation such as, for example, machine readable travel documents, advanced passengers information (API) and passengers name registration (PNR).

3.15 In this sense, the Meeting formulated the following conclusion:

**Conclusion RAAC/13-4 AVSEC training activities**

That SAM States:

- a) Reaffirm their commitment to the ICAO AVSEC training programme through the participation of their delegates at seminars, courses and workshops;
- b) Continue providing AVSEC training to their experts at national level by disseminating the training received from ICAO;
- c) Request the ICAO SAM Regional Office to make arrangements with its headquarters to consider the possibility of increasing the AVSEC training centres (ASTC) and inform States on the result of same; and
- d) Request ICAO that the training in the facilitation field include as a minimum: machine readable travel documents, advanced passengers information (API) and passengers name registration (PNR).

## APPENDIX A / APENDICE A

## AVSEC/FAL/RG WORK PROGRAMMES &amp; PROJECTS / PROGRAMAS Y PROYECTOS DE TRABAJO DEL AVSEC/FAL/RG

Programme / Programa	Project / Proyecto	Objectives / Objetivos	Activities / Actividades	Deliverables / Entregables	State Coordinator / Estado Coordinador	State Contributors / Estados Contribuyentes	Target Completion Dates / Fechas Metas para Finalización
<b>AVSEC</b>							
ICAO/LACAC Regional Workshop for the "Detection of passengers with suspicious behaviour Course" / Taller Regional OACI/CLAC sobre el "Curso sobre detección de pasajeros con conducta sospechosa"	Detection of passengers with suspicious behaviour Course  Curso sobre detección de pasajeros con conducta sospechosa	Be used by interested States as an implementation guide  Ser utilizado por los Estados interesados como una guía de implementación	1. Complete its revision 2. Develop an instructor manual 3. Develop a reference manual  1. Completar su revisión. 2. Desarrollar un manual del instructor. 3. Desarrollar un manual de referencia.	That this course be reviewed and that the instructor and reference manuals be developed to be presented at the next AVSEC/FAL Regional Group meeting.  Que se realice la revisión de este curso y se desarrollen los manuales del instructor y de referencia, a ser presentados en la próxima reunión del Grupo Regional AVSEC/FAL.	Chile	Argentina Mexico Paraguay Peru / Perú Uruguay	January 2014  Enero 2014

Programme / Programa	Project / Proyecto	Objectives / Objetivos	Activities / Actividades	Deliverables / Entregables	State Coordinator / Estado Coordinador	State Contributors / Estados Contribuyentes	Target Completion Dates / Fechas Metas para Finalización
<p>Passenger and carry on baggage screening procedures – List of prohibited articles / Procedimientos de inspección de pasajeros y su equipaje de mano – Lista de objetos prohibidos</p>	<p>Screening criteria</p> <p>Criterios de inspección</p>	<p>Standardize screening criteria (definition of prohibited articles) in order to facilitate the passenger boarding process in the region.</p> <p>Estandarizar los criterios de inspección (definición de artículos prohibidos) para facilitar el embarque de los pasajeros en la región.</p>	<p>1. Determine existing differences among NAM/CAR and SAM Regions States;            2. Determining if screening criteria may be harmonized on the basis of risk level; and            3. Determine whether it is possible to establish a coordination mechanism for similar criteria.</p> <p>1. Determinar las diferencias que existen entre todos los Estados de las regiones NAM/CAR y SAM;            2. Determinar si se pueden homologar los criterios de inspección en base al nivel de riesgo; y            3. Determinar si se puede establecer un mecanismo de coordinación para los criterios similares.</p>	<p>This Group's member States can harmonize or standardize their passenger and cabin baggage screening procedures and their prohibited items list.</p> <p>Estados miembros de este grupo homologuen o estandaricen sus procedimientos de inspección de pasajeros y su equipaje de mano y su lista de artículos prohibidos.</p>	Chile	<p>Argentina            Colombia            Cuba            Ecuador            Paraguay            Peru / Perú            Venezuela            Uruguay</p>	<p>January 2014</p> <p>Enero 2014</p>

<b>Programme / Programa</b>	<b>Project / Proyecto</b>	<b>Objectives / Objetivos</b>	<b>Activities / Actividades</b>	<b>Deliverables / Entregables</b>	<b>State Coordinator / Estado Coordinador</b>	<b>State Contributors / Estados Contribuyentes</b>	<b>Target Completion Dates / Fechas Metas para Finalización</b>
Standardize regulations and procedures linked to certification and oversight of AVSEC Instructors/ Estandarizar la normativa y procedimientos vinculados a la certificación y vigilancia de instructores AVSEC	Instructors certification Certificación de instructores	Standardize the AVSEC instructor certification and oversight process at a regional level. Llevar a cabo un proceso de certificación y vigilancia de instructores AVSEC estandarizado a nivel regional.	States are able to recognize and/or validate the certification granted by other states on the basis of standard procedures, so as to generate a trusting, safe environment in which the States will exchange knowledge and experiences through their instructors, and also they achieve a specialization without frontiers. Que los Estados se encuentren en capacidad de reconocer y/o convalidar la certificación otorgadas por otros Estados sobre la base de normas y procedimientos estándar, generándose así un clima confiable y de seguridad en el que los Estados a través de sus Instructores intercambien conocimiento, experiencias, así como que se logre la especialización de estos sin fronteras.	That States implement a regionally standardized Instructor certification and oversight process that guarantees that certification is issued to qualified personnel, the implementation of effective quality control of certification and is sustainable. Que los Estados lleven a cabo un proceso de certificación y vigilancia de instructores AVSEC estandarizado a nivel regional, que conlleve a garantizar que la certificación se otorgue a personal calificado, aplicación de efectivos controles de calidad relacionados con la certificación y su sostenimiento.	Peru / Perú	Chile Ecuador Paraguay Venezuela	January 2014 Enero 2014

Programme / Programa	Project / Proyecto	Objectives / Objetivos	Activities / Actividades	Deliverables / Entregables	State Coordinator / Estado Coordinador	State Contributors / Estados Contribuyentes	Target Completion Dates / Fechas Metas para Finalización
<b>FAL</b>							
MRTD / DVLM	<p>Implementation of Standards and Recommended Practices contained in Annex 9 regarding Machine Readable Travel Documents (MRTD)</p> <p>Implementación de las normas y prácticas recomendadas del Anexo 9 en lo relacionado a los Documentos de viaje de lectura mecánica (DVLM).</p>	<p>Unify State compliance with Standard 3.10 of Annex 9 and Doc 9303 on MRTD</p> <p>Unificar el cumplimiento por parte de los Estados, de la norma 3.10 del Anexo 9 y del Doc 9303 sobre DVLM.</p>	<p>Communications will be carried out by e-mail in order to exchange ideas on:</p> <p>(1) the need to respond the survey by those States who have not done so.</p> <p>(2) Verify the implementation of the project.</p> <p>(3) Verify through the Secretariat the States that are available to collaborate with those States who require it.</p> <p>Las comunicaciones se efectuarán mediante correo electrónico, a fin de realizar el intercambio de ideas respecto de:</p> <p>(1) la necesidad de respuesta de la encuesta, por parte de aquellos países que no han contestado.</p> <p>(2) Verificar la implementación del proyecto.</p> <p>(3) Verificar a través de la Secretaría los Estados que están disponibles para colaborar con aquellos Estados que así lo requieran.</p>	<p>Standard compliance</p> <p>Cumplimiento de la norma</p>	Dominican Republic / República Dominicana	Brazil / Brasil Chile Paraguay	<p>January 2014</p> <p>Enero 2014</p>

<b>Programme / Programa</b>	<b>Project / Proyecto</b>	<b>Objectives / Objetivos</b>	<b>Activities / Actividades</b>	<b>Deliverables / Entregables</b>	<b>State Coordinator / Estado Coordinador</b>	<b>State Contributors / Estados Contribuyentes</b>	<b>Target Completion Dates / Fechas Metas para Finalización</b>
Best practices in Facilitation/ Mejores prácticas en Facilitación	Establish a Data base Establecer una Base de datos	Collect information from States and promote the best practices Recopilar información de los Estados y promover las mejores prácticas	a) Development of a methodology and creation of the database; b) Publication and maintenance of the database  a) Elaboración de metodología y generación de base de datos b) Publicación y mantención de la base de datos	Consult with States to identify their best practices, or those of other States with a developed methodology; review compiled information and creation of the database; and a draft resolution that approves the proposed methodology.  Consultar a los Estados para identificar mejores prácticas propias o de otros Estados basados en la metodología desarrollada; revisar la información recopilada y crear una base de datos; y un proyecto de resolución que apruebe la metodología propuesta.	Chile	Colombia Dominican Republic / República Dominicana Ecuador Peru / Perú ALTA	January 2014 Enero 2014



Programme / Programa	Project / Proyecto	Objectives / Objetivos	Activities / Actividades	Deliverables / Entregables	State Coordinator / Estado Coordinador	State Contributors / Estados Contribuyentes	Target Completion Dates / Fechas Metas para Finalización
<b>AVSEC/FAL</b>							
ICAO/ LACAC NAM/CAR/ SAM Aviation Security and Facilitation Regional Group (AVSEC/ FAL/RG) strategic plan / Plan estratégico del Grupo Regional sobre Seguridad de la Aviación y Facilitación NAM/CAR/ SAM OACI/CLAC (AVSEC/ FAL/RG)	Strategic Plan  Plan estratégico	<p>Development of a strategic plan for the Group, based on the conduct of a SWOT (strengths, weaknesses, opportunities and threats) analysis, agreeing on a mission and vision, the long- and medium term objectives and the strategies for attaining them, as well as on measurement tools that will clearly establish development goals and indicators.</p> <p>Desarrollo de un plan estratégico del grupo basado en un análisis de Fortalezas, Oportunidades, Debilidades y Amenazas (FODA), consensuar sobre la misión y visión, los objetivos de largo y mediano plazo y en las estrategias para lograrlos así como herramientas de medición que apunten a establecer con claridad metas e indicadores de desarrollo.</p>	<p>Assess the tasks completed to date, anticipate the needs, and draft a plan.</p> <p>Evaluar las tareas desarrolladas hasta la fecha, proyectar las necesidades y elaborar una planificación</p>	<p>To optimize joint work and share the resources of member States, based on coordination and mutual support.</p> <p>Optimizar el trabajo conjunto y aprovechamiento común de recursos de los Estados miembros, sobre una base de habilidades de coordinación y apoyo compartido.</p>	Argentina	Chile Jamaica Nicaragua Trinidad & Tobago United States / Estados Unidos Venezuela	<p>January 2014</p> <p>Enero 2014</p>

## **APPENDIX B**

### **AVIATION SECURITY TRAINING PACKAGES (ASTPS)**

#### ***Training material***

The following aviation security training packages (ASTPs) may be purchased from ICAO Headquarters:

- Basic
- Cargo
- Crisis management exercise
- Instructors
- Management
- National inspectors
- Supervisors

#### ***AVSEC assistance workshops***

Likewise, within the ASTC network, the following five aviation security workshops continue to be provided for the States:

- National civil aviation security programme
- National civil aviation security training programme
- National aviation security quality control programme
- Aviation security certification system
- Airport security programme

**Agenda Item 4: Priorities for the implementation of air navigation and safety improvements**

4.1 Under this agenda item, the following working papers were presented:

- WP/06 – *Updating of the SAM performance-based navigation implementation plan (SAM PBIP)* (Secretariat);
- WP/07 – *Analysis of implementation priorities and associated goals and metrics for improving the efficiency and capacity of air navigation* (Secretariat);
- WP/08 – *Priorities for the implementation of safety improvements* (Secretariat);
- WP/09 – *Aerodrome certification* (Secretariat); and
- WP/15 – *Runway safety* (CANSO).

a) **Presentation of the PBIP as aligned with the ASBUs**

4.2 The Meeting took note that the *SAM Performance-based navigation implementation plan* (PBIP) adopted by the RAAC/12 meeting through Conclusion 12/1 had been amended pursuant to Recommendation 6/1 of the Twelfth Air Navigation Conference (AN-Conf/12), in order to align it to the *Aviation System Block Upgrades* (ASBU) methodology.

4.3 The Meeting took note that the work that had been initially reviewed by all the Officials of the South American Regional Office and then submitted at the Workshop on the alignment of regional and national performance-based air navigation plans (Lima, May 2013) and endorsed the alignment of the SAM PBIP with the ASB. This was circulated to SAM States through letter SA303 dated 10 June 2013 for their comments, resulting in version 1.4 of the PBIP, shown as **Appendix A** to this agenda item.

4.4 The Meeting analysed the PBIP as aligned with the ASBU, and approved it for adoption at regional level, in the understanding that it is a living document that requires periodic assessment by the aeronautical entities involved. Accordingly, it formulated the following conclusion:

**Conclusion RAAC/13-5 SAM performance-based navigation implementation plan (SAM PBIP) as aligned with the ASBU**

That the States of the ICAO South American Region and the international organisations involved:

- a) approve the SAM performance-based navigation implementation plan (SAM PBIP) as aligned with the ASBU for its regional application, as shown in Appendix A to Agenda Item 4 of the RAAC/13 meeting; and
- b) encourage those States that have not done so yet to amend their national performance-based air navigation plans in accordance with the guidelines contained in the aforementioned SAM PBIP.

**b) Priorities for the implementation of air navigation improvements**

4.5 The Meeting took note that during the Meeting of Air Navigation and Safety Directors (Lima, 21-22 October 2013) analysed and approved the priorities, goals, and associated metrics for the implementation of air navigation efficiency and capacity improvements. The implementation priorities approved were as follows: Performance-based navigation (PBN) applied to routes, terminal areas, and approaches, as well as air traffic flow management (ATFM), aeronautical information (AIM), AMHS interconnection, interconnection of automated systems (radar data and AIDC) and national IPS networks. **Appendix B** to this agenda item contains an analysis of the current situation and the goals and associated metrics.

**c) Priorities for the implementation of safety improvements**

4.6 The Meeting took note that the Meeting of Air Navigation and Safety Directors had analysed the goals and priorities for the implementation of safety improvements and their performance indicators, and established the goals and priorities for the implementation of safety improvements. The implementation priorities established were as follows:

- a) safety oversight;
- b) accidents reduction;
- c) runway excursions and incursions reduction;
- d) aerodrome certification; and
- e) implementation of the State safety programme (SSP) and the safety management system (SMS).

4.7 **Appendix C** to this agenda item lists the priorities for the implementation of safety oversight improvements.

4.8 With regard to the goal related to SSP implementation, a State considered it a bit ambitious and proposed the Meeting to reduce it; after receiving explanations on the results to be achieved by each of the States to reach the proposed goal, the Meeting deemed it convenient to maintain the goal as presented in the Secretariat's working paper.

4.9 The Meeting went on to express its concern about the methodology used by ICAO to determine accident statistics in the Region, since accidents are recorded by State of Occurrence, whereas on occasions the cause of the accident and the measures to be taken are not within the control or responsibility of the State of Occurrence. Consequently, it was stated that the causes of the accident should be taken into account when assigning an accident to a State, thus giving more clarity and effectiveness to measures taken based on these statistics. Therefore, taking into consideration that the ICAO Annual Safety Report presents information on accident rates on the basis of the State of occurrence, and that it can present a different image regarding the true aviation safety level of any region of the globe, and thus adversely affecting the South American air transport industry, the Meeting agreed on adopting the following conclusion:

**Conclusion RAAC/13-6 ICAO accident statistics in the annual safety report**

The South American States request ICAO to review the manner in which the accident statistical information is presented in the Annual Safety Report, in order that the contribution of the foreign

operators can be distinguished by State of occurrence in a specific region, or any other method helping to present a more precise image regarding the safety levels obtained by a given region.

4.10 Furthermore, the Meeting was reminded that amongst the measures to reduce the number of accidents were RASG-PA reports and recommendations. Accordingly, it highlighted the need for civil aviation authorities (CAAs) to participate in RASG-PA meetings in order to generate new safety initiatives, reckoning with the support of the SRVSOP programme for the exchange of ramp safety inspection data.

4.11 The Meeting received information on CANSO's runway safety initiative, which includes tools based on risk models that identify areas of greater interest in which runway excursions may occur.

4.12 The Meeting noted that the objective of the initiative was to create a knowledge environment related to the risk areas of an unstabilised approach, to teach the professionals of our area to work together and avoid unstabilised approaches.

4.13 Likewise, the Meeting noted that the initiative included a checklist on runway safety maturity designed to be used by air navigation service providers (ANSPs), airlines, airport operators, regulators, and telecommunications and radio navigation providers (ATEL/ANAV), in order to determine the level of maturity and to assess risk management performance in runway safety. Likewise, it identifies key risk control elements and uses a series of questions to assess the maturity of an organisation with respect to each element.

4.14 Note was also taken of an internet application ([www.cansosafety.com](http://www.cansosafety.com)) developed by CANSO and the Federal Aviation Administration (FAA) (United States) for consultation worldwide, and which contained the checklist, operational advice, and videos for pilots and air controllers, as well as reminders to maintain stabilised approaches to avoid runway excursions.

4.15 In this regard, the Meeting considered that the runway safety tool should be assessed by the States of the Region for use as a performance control tool and for initial and/or recurrent training. The tool may be found on the website mentioned in the paragraph above.

# **APPENDIX A**



# **INTERNATIONAL CIVIL AVIATION ORGANIZATION**

## **SOUTH AMERICAN REGIONAL OFFICE**

### **AIR NAVIGATION SYSTEM PERFORMANCE-BASED IMPLEMENTATION PLAN FOR THE SAM REGION**

Version 1.4

November 2013

## TABLE OF CONTENTS

Chapter	Content	Page No.
1.	Foreword	
1.1	Objective .....	6
1.2	Scope .....	6
1.3	Background .....	6
1.4	Stakeholder roles and responsibilities .....	7
2.	Air Traffic in the SAM Region	
2.1	Traffic Forecast in the SAM Region.....	8
3.	Planning Considerations	
3.1	Introduction .....	9
3.2	Planning Methodology .....	9
3.3	Planning Tools: Implementation strategy within ASBU framework .....	11
3.4	ASBU modules under consideration in the SAM Region.....	14
3.5	Transition from PFFs to ANRFs.....	16
4.	Air Traffic Management (ATM)	
4.1	Introduction .....	17
4.2	General Principles.....	17
4.3	Analysis of the current situation .....	18
4.4	Strategy for the Implementation of Performance Objectives.....	19
4.5	En-Route Operations .....	19
4.6	TMA Operations .....	22
4.7	Alignment with ASBU.....	27
5.	Communications, Navigation and Surveillance (CNS)	
5.1	Introduction.....	28
5.2	Analysis of the current situation (2010) .....	29
5.3	Strategy for the implementation of performance objectives .....	31
5.4	Alignment with ASBU.....	33
6.	Meteorology	
6.1	Introduction .....	34
6.2	Meteorological information supporting enhanced operational efficiency and safety .....	34
6.3	Analysis of the current situation .....	36
6.4	Alignment with ASBU.....	36



7.	Search and Rescue (SAR) Services	
7.1	Introduction .....	38
7.2	Analysis of the current situation .....	38
7.3	Implementation strategy of performance objectives .....	39
7.4	Alignment with ASBU.....	41
8.	Aeronautical Information Services	
8.1	Introduction .....	42
8.2	Analysis of the current situation .....	42
8.3	Strategy for the implementation of performance objectives .....	43
48.4	Alignment with ASBU.....	45
9.	Aerodromes and Ground Aids / Aerodrome Operational Planning (AGA/AOP)	
9.1	Introduction .....	47
9.2	Analysis of the current situation .....	47
9.3	Strategy for the implementation of performance objectives .....	48
49.4	Alignment with ASBU.....	52
10.	Development of Human Resources and Competence Management	
10.1	Introduction .....	53
10.2	Analysis of the current situation .....	54
10.3	Strategies for the implementation of performance objectives .....	55
10.4	Alignment with ASBU.....	56
11.	Safety	
11.1	Introduction .....	57
11.2	Analysis of the Current situation .....	60
11.3	Strategies for the implementation of performance objectives .....	60
12.	Performance Improvement Areas (PIA), modules and Air Navigation Report Forms (ANRF)	
12.1	Introduction.....	61
12.2	Performance improvement area (PIA) .....	61
12.3	Air navigation report forms (ANRF) .....	63

## **ATTACHMENTS TO THE DOCUMENT**

- ATTACHMENT A - Traffic forecasts in the SAM Region
- ATTACHMENT B - Global plan initiatives and their relationship with the main groups
- ATTACHMENT C - Performance framework form (PFF)
- ATTACHMENT D - Description of modules considered for the SAM Region
- ATTACHMENT E - Air navigation report forms (ANRF)
- ATTACHMENT F - Glossary of acronyms
- ATTACHMENT G – MET information provided by MET units
- ATTACHMENT H - List of reference documents

## FOREWORD

The Air Navigation System Performance-Based Air Navigation System Implementation Plan for the SAM Region is published by the ICAO South American Regional Office on behalf of States accredited and International Organizations involved. It considers implementations at short and mid-term, as indicated in the guidelines contained in the Global Air Navigation Plan and the plan initiatives required for evolution to a Global ATM System, as shown in the Global ATM Operational Concept.

The Regional Office, on behalf of States and Organizations involved, will publish the required revised versions of the plan to reflect current implementation activities.

Copies of the plan can be obtained by contacting:

**ICAO SOUTH AMERICAN  
OFFICE LIMA, PERU**

E-mail	:	icaosam@icao.int
Website	:	www.lima.icao.int
Tel	:	+511 6118686
Fax	:	+511 6118689
Address	:	Apartado Postal 4127, Lima 100, Perú

The present edition (Version 1.1) includes all revisions and modifications until May 2011. Subsequent amendments and corrigenda will be indicated in the Record of Amendment and Corrigenda Table, according to the procedure established in page 5.

It should also be mentioned that a list of reference documents used in the preparation of this document is presented in **Attachment H**.

The issue of amendments and corrigenda is announced regularly through correspondence with States and International Organizations, and in the ICAO website, which holders of this publication should consult. The blank boxes facilitate the recording of amendments.

## RECORD OF AMENDMENTS AND CORRIGENDA

[illegible][illegible]

## 1. **Chapter 1: Foreword**

### 1.1 **Objective**

1.1.1 This *Air Navigation System Performance-Based Implementation Plan for the SAM Region* has been drafted taking into account the ICAO Global Air Navigation Plan (GANP) (Doc 9750), and is framed within the Aviation System Block Upgrades (ASBU) methodology, with the aim of achieving a more efficient and interoperable airspace to meet future capacity demand, without compromising air navigation safety.

1.1.2 This Plan seeks to establish an implementation strategy so that benefits can be obtained for the air navigation community, based on the ATM-related infrastructure and available and foreseen aircraft capabilities. The document contains the Regional vision for the air navigation system (AGA/AOP, AIM, ATM, CNS, MET, SAR, Human Resources and Safety), giving high priority to environmental protection, training and safety.

### 1.2 **Scope**

1.2.1 This migration plan covers the SAM Region up to its boundaries, and includes the short- and medium-term implementations of the systems in support of the air navigation services between 2012 and 2018, period including the development of ASBU Block 0 activities. The long-term initiatives required for the evolution to a global ATM system, as shown in the Global ATM Operational Concept, will be added to this Plan as they are developed and approved.

### 1.3 **Background**

1.3.1 The Global ATM Operational Concept was approved by the Eleventh Air Navigation Conference (Montreal, September-October 2003) and published as Doc. 9854-AN/458.

1.3.2 In order to align global planning to the ATM Operational Concept, the Eleventh Air Navigation Conference (AN-Conf/11), recommended States and Regional Planning and Implementation Groups (PIRG), through Recommendation 1/1, to consider the Concept as a common global framework to guide in the planning for the implementation of the systems in support of the air navigation services.

1.3.3 GREPECAS/15 approved Conclusion 15/1 for the development by the Group of a regional performance-based plan, in keeping with the Global Air Navigation Plan and the Global ATM Operational Concept.

1.3.4 The *Air Navigation System Performance-Based Implementation Plan for the SAM Region* was completed in May 2011, and approved by the Twelfth Meeting of Civil Aviation Authorities of the SAM Region (RAAC/12) (Lima, Peru, October 2011).

1.3.5 The 37 Session of the International Civil Aviation Organization (ICAO) General Assembly (2010) directed the Organization to double its efforts to meet the global needs for airspace interoperability while maintaining its focus on safety. The block upgrades initiative was formalized at the Twelfth Air Navigation Conference (AN-Conf/12) (Montreal, November 2012) and will form part of the new GANP, 4<sup>th</sup> Edition (Doc 9750).

1.3.6 The block upgrades describe a way to apply the concepts defined in the GANP with the goal of implementing regional performance improvements. They include the development of technology roadmaps, to ensure that standards are mature and to facilitate synchronized implementation between air and ground systems and between regions. The ultimate goal is to achieve global interoperability. Safety demands this level of interoperability and harmonization but it must be achieved at a reasonable cost with commensurate benefits.

1.3.7 Through Recommendation 6/1 - *Regional performance framework – planning methodologies and tools*, AN-Conf/12 urged States and PIRGs to harmonize the regional and national navigation plans with the ASBU methodology in response to this.

1.3.8 The *Air Navigation System Performance-Based Implementation Plan for the SAM Region* has been aligned with the ASBU methodology.

#### 1.4 **Stakeholder roles and responsibilities**

1.4.1 Stakeholders including service providers, regulators, airspace users and manufacturers are facing increased levels of interaction as new, modernized ATM operations are implemented. The highly integrated nature of capabilities covered by the block upgrades requires a significant level of coordination and cooperation among all stakeholders. Working together is essential for achieving global harmonization and interoperability.

1.4.2 States, operators and industry will benefit from the availability of Standards and Recommended Practices (SARPs) with realistic lead times. This will enable regional regulations to be identified, allowing for the development of adequate action plans and, if needed, investment in new facilities and/or infrastructure.

1.4.3 For the industry, this constitutes a basis for planning future development and delivering products on the market at the proper target time. For service providers or operators, block upgrades should serve as a planning tool for resource management, capital investment, training as well as potential reorganization.

## 2. Chapter 2: Air Traffic in the SAM Region

### 2.1 Traffic Forecast in the SAM Region

2.1.1 Aircraft movement forecasts are important for anticipating when and where may airspace or airport congestion occur, and thus, are essential for planning capacity increases. These forecasts play an important role in the implementation of CNS/ATM systems.

2.1.2 For purposes of this Plan, use has been made of the 2007-2027 forecasts prepared at the seventh meeting of the CAR/SAM Forecasting Group (Doc. 9917) that are relevant for the SAM Region within the framework of main traffic flows (see section 3.2 of this Plan). Accordingly, it is interesting to analyse the percentage of growth expected for that period, as shown in the tables contained in **Attachment A** to this document.

2.1.3 In summary, passenger traffic in the South American Region during the 2007-2027 period is expected to increase at an annual rate of 8.8%, reaching 73 million passengers in 2027. The aircraft movement forecast for the same period shows an annual increase of 7.9%, reaching 497.000 movements for 2027. See Attachment A – Tables 1A – 1B.

2.1.4 Always within the 2007-2027 period, it is expected that passengers between South American and Central America and the Caribbean will increase 8.9%, reaching 27 million passengers in 2027. Aircraft movement for that period may reach a figure of 8.2%, with 282.000 movements in 2027. See Attachment A – Tables 2A – 2B.

2.1.5 Between South America and North America for the period 2007 – 2027, an increase of 5.7% is expected per year, reaching a figure of about 173 million passengers for 2027. Aircraft movements may reach 5%, or 1.625.700 movements in 2027. See Attachment A – Tables 3A – 3B.

2.1.6 Finally, with respect to the South Atlantic, the Europe-South America corridor specifically, a growth of 5.4% a year is expected, reaching an approximate figure of 21.5 million passengers for 2027 and a growth in aircraft movements of 5.5%, reaching more than 90.000 movements in 2027. See Attachment A – Tables 4A – 4B.

### 3. Chapter 3: Planning considerations

#### 3.1 Introduction

3.1.1 As traffic volume increases throughout the world, the demands on air navigation service providers in a given airspace increase, and air traffic management becomes more complex. Increased traffic density brings about an increase in the number of flights that cannot fly their optimum path.

3.1.2 It is foreseen that the implementation of the components of the ATM operational concept will provide sufficient capacity to meet the growing demand, generating additional benefits in terms of more efficient flights and higher levels of safety. Nevertheless, the potential of new technologies to significantly reduce the cost of services will require the establishment of clear operational requirements.

3.1.3 Taking into account the benefits of the ATM operational concept, it is necessary to make many timely decisions for its implementation. An unprecedented cooperation will be required at both global and regional level.

3.1.4 ICAO introduced the Aviation System Block Upgrades (ASBU) methodology as a systemic manner to achieve a harmonized implementation of the air navigation services.

#### 3.2 Planning Methodology

3.2.1 After identifying ATM Systems with homogeneous areas and the main traffic flows, GREPECAS conducted a study of the current and foreseen fleet of aircraft and their capabilities, the forecast traffic figures and ATM System infrastructure, including human resource availability and requirements, amongst other elements. The methodology used for the analysis phase is shown in Figure 1, hereunder.

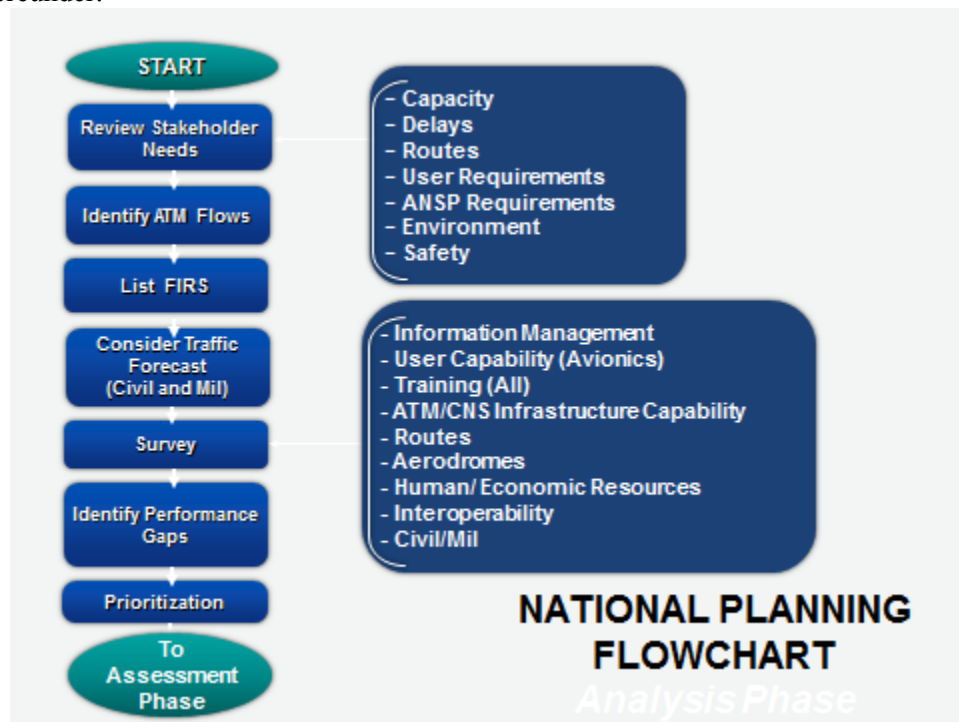
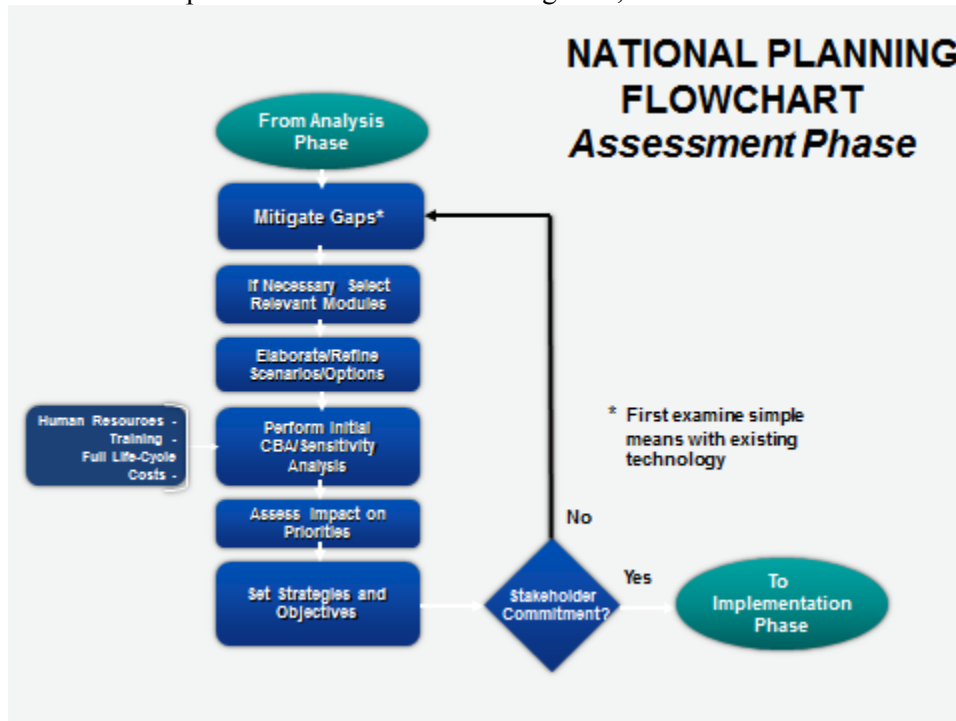


Figure 1 – Planning process (analysis)

3.2.2 An assessment made to the data obtained in the analysis phase enabled the identification of opportunities for the improvement of the operational performance. The ASBU modules and respective elements were analysed upon and selected with the aim of meeting the operational increases considered as necessary. The evaluation process used is indicated in Figure 2, hereunder:



**Figure 2 – Planning process (assessment)**

3.2.3 The work for the SAM Region is organised based on project management techniques and clearly defined performance objectives to support the Global Plan strategic objectives aligned with the ICAO strategic plan.

3.2.4 All of the activities listed in the performance objectives will be designed based on strategies, concepts, action plan models and roadmaps that may be shared in order to align the inter-regional work with the main objective of maximising interoperability and transparency.

3.2.5 Planning of all the activities should ensure an efficient use of resources, avoiding duplicated or unnecessary activities or tasks, so as to make sure that such activities/tasks can be easily adjusted to the SAM Region. Planning must also encourage the optimisation of human resources, financial savings, and the use of electronic media, such as the Internet, videoconferences, teleconferences, e-mail, telephone and others.

3.2.6 The new processes and work methods must make sure that performance objectives can reflect based on timetables and regional progress reports to Regional Civil Aviation Authorities, GREPECAS, the ICAO Council and the ICAO Air Navigation Commission.



3.2.7 Based on this Implementation Plan, the States should develop their own national plan, containing the work programme, timetable, responsible parties and status of implementation, in order to monitor and report on the progress made in such activities. Additionally, it should also consider detailed information about the activities required for implementation, the means to provide feedback on the progress made through an annual reporting process, which will help administrations to prioritise the required actions and support, and identify annual assistance requirements of each ICAO Region.

3.2.8 The development of work programmes is based on the experience gained and lessons learned during the previous cycle of the CNS/ATM implementation process. Consequently, this Implementation Plan is aimed at maintaining a uniform regional harmonisation and improving implementation efficiency, taking advantage of infrastructure capacity and existing regional applications.

### **3.3 Planning tools: Implementation strategy within ASBU framework**

3.3.1 An ASBU designates a set of improvements that can be implemented globally from a defined point in time to enhance the performance of the ATM system. There are four components of a block upgrade.

3.3.2 Module – is a deployable package (performance) or capability. A module will offer an understandable performance benefit, related to a change in operations, supported by procedures, technology, regulations/standards as necessary, and a business case. A module will be also characterized by the operating environment within which it may be applied. The date allocated to a module in a block is that of the initial operating capability (IOC).

3.3.3 Of some importance is the need for each of the modules to be both flexible and scalable to the point where their application could be managed through any set of regional plans and still realize the intended benefits. The preferential basis for the development of the modules relied on the applications being adjustable to fit many regional needs as an alternative to being made mandated as a one-size-fits-all application. Even so, it is clear that many of the modules developed in the block upgrades will not be necessary to manage the complexity of air traffic management in many parts of the world.

3.3.4 Thread – describes the evolution of a given capability through the successive block upgrades, from basic to more advanced capability and associated performance, while representing key aspects of the global ATM concept

3.3.5 Block – is made up of modules that when combined enable significant improvements and provide access to benefits.

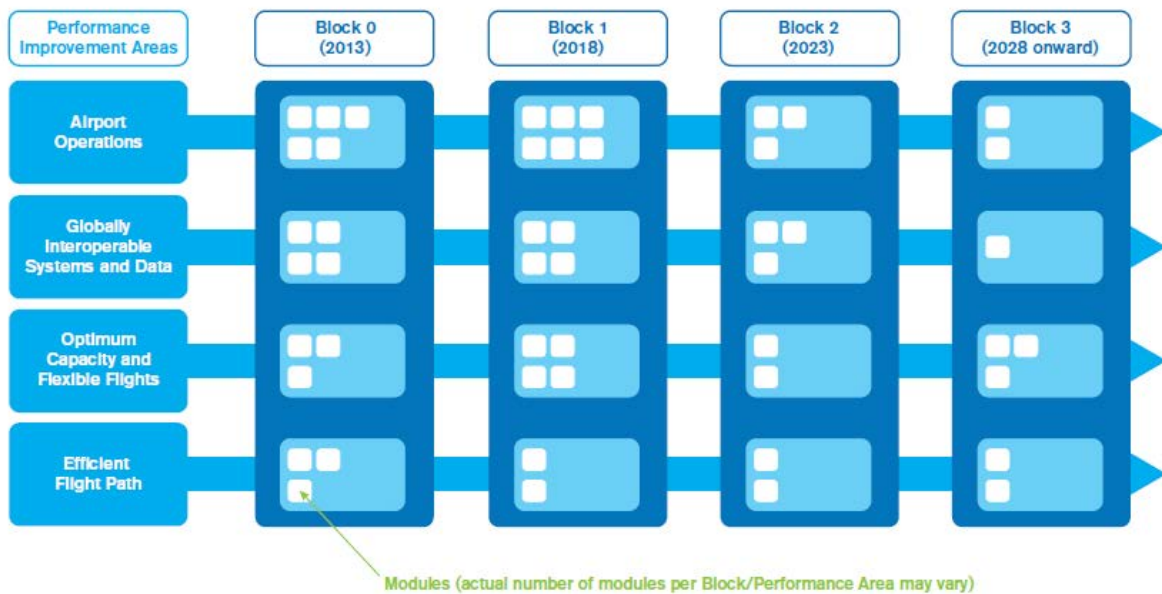
3.3.6 The notion of blocks introduces a form of date segmentation in five year intervals. However, detailed considerations will call for more accurate implementation dates, often not at the exact assigned block date. The purpose is not to indicate when a module implementation must be completed unless dependencies among modules logically suggest such a completion date.

3.3.7 Performance improvement area (PIA) – sets of modules in each block are grouped to provide operational and performance objectives in relation to the environment to which they apply, thus forming an executive view of the intended evolution. The PIAs facilitate comparison of ongoing programmes.

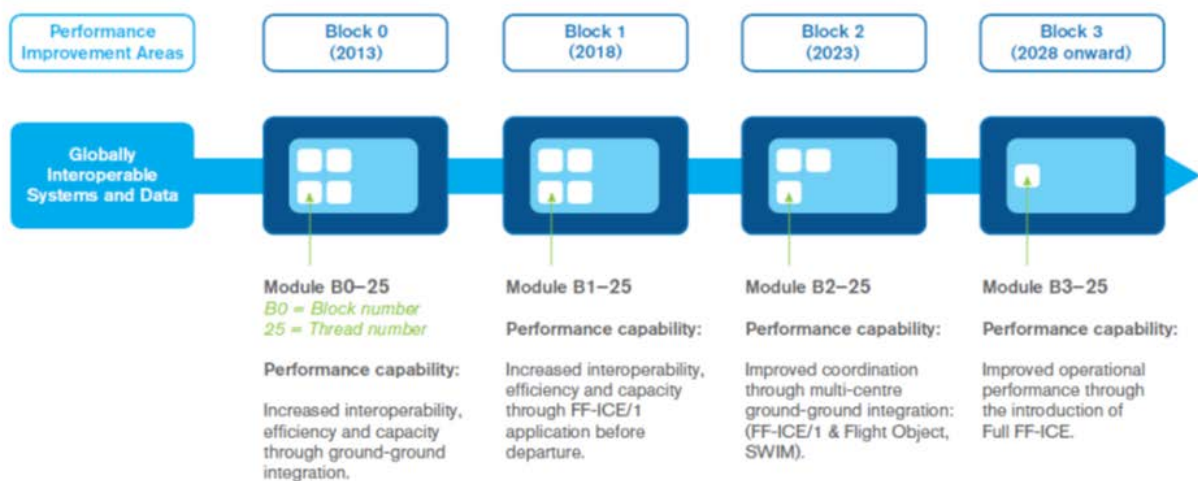
3.3.8 The four PIAs are as follows:

- airport operations;
- globally interoperable systems and data – through globally interoperable system-wide information management;
- optimum capacity and flexible flights – through global collaborative ATM; and
- efficient flight paths – through trajectory-based operations.

3.3.9 Figure 3 illustrates the relationships between the modules, threads, blocks, and PIAs. Figure 4 explains the concept of the thread.



**Figure 3. Summary of blocks mapped to performance improvement areas**

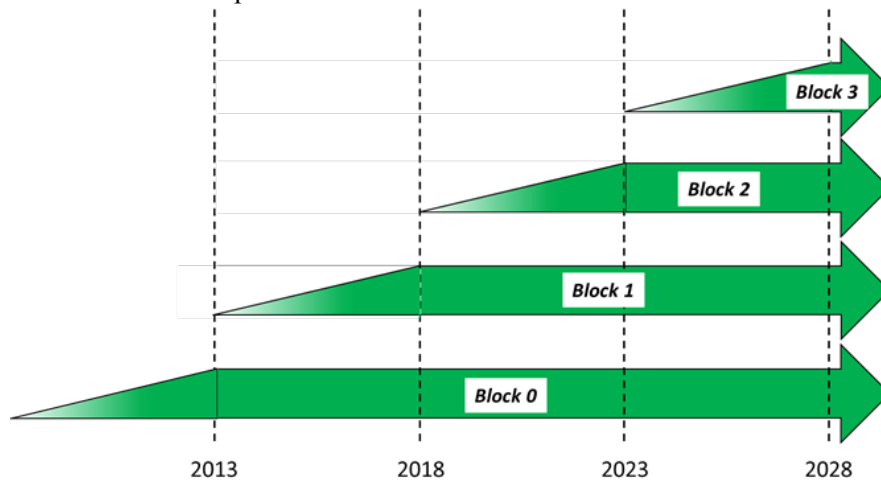


**Figure 4. Module thread associated to a specific performance improvement area**

3.3.10 In Figure 4, the modules under each block carry the same module number indicating that they are a part of the same thread.

3.3.11 Note that each block includes a target date reference for its availability. Each of the modules that form the Blocks must meet a readiness review that includes the availability of standards (to include performance standards, approvals, advisory/guidance documents, etc.), avionics, infrastructure, ground automation and other enabling capabilities. In order to provide a community perspective, each module should have been fielded in two regions and include operational approvals and procedures. This allows States wishing to adopt the Blocks to draw on the experiences gained by those already employing those capabilities.

3.3.12 Figure 5 illustrates the timing of each block relative to each other. Note that early lessons learned are included in preparation for the IOC date. For the Conference it is recognized that Blocks 0 and 1 represent the most mature of the modules. Blocks 2 and 3 provide the necessary vision to ensure that earlier implementations are on the path to the future.



**Figure 5. Timing relationships between blocks**

3.3.13 An illustration of the improvements brought by Block 0 for the different phases of flight is presented in Figure 6. It highlights that the proposed improvements apply to all flight phases, as well as the network as a whole including information management and infrastructure.

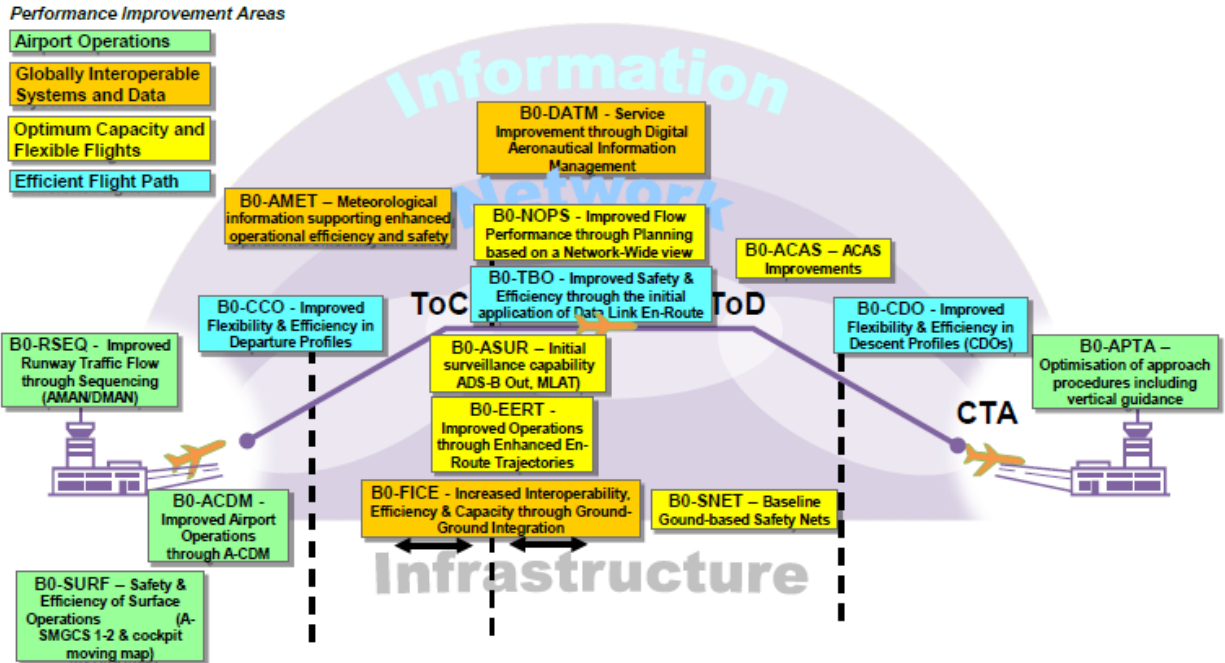


Figure 6. Block 0 in perspective

### 3.4 ASBU modules under consideration in the SAM Region

3.4.1 The Fourth Edition of the *Global Air Navigation Plan* introduces ICAO's ASBU methodology and supporting technology roadmaps based on a rolling fifteen-year planning horizon. Although the GANP has a global perspective, it is not intended that all ASBU modules are to be applied around the globe. Some of the ASBU modules contained in the GANP are specialized packages that should be applied where specific operational requirements or corresponding benefits exist.

3.4.2 Although some modules are suitable for entirely stand-alone deployment, an overall integrated deployment of a number of modules could generate additional benefits. The benefits from an integrated implementation of a number of modules may be greater than the benefits from a series of isolated implementations. Similarly, the benefits from the coordinated deployment of one module simultaneously across a wide area (e.g. a number of proximate airports or a number of contiguous airspaces/flight information regions) may exceed the benefits of the implementations conducted on an ad hoc or isolated basis.

3.4.3 An example of a need for global applicability would be performance-based navigation (PBN). Assembly Resolution A37-11 urges all States to implement approach procedures with vertical guidance in accordance with the PBN concept. Therefore, the ASBU modules on PBN approaches should be seen as required for implementation at all airports. In the same way, some modules are well suited for regional or sub-regional deployment and should take this into account when considering which modules to implement regionally and in what circumstances and agreed timeframes.

3.4.4 Based on the above paragraphs, it is important to clarify how each ASBU module fits into the framework of the SAM regional air navigation system. To assist in this regard, a module categorization and prioritization system has been developed below with the objective of ranking each module in terms of implementation priority. On the basis of operational requirements and taking into consideration benefits associated, SAM Region has chosen 15 out of 18 Block 0 Module for implementation as they respond to air navigation capacity and efficiency requirements for the Region for the period from 2012 to 2018.

3.4.5 The categories of 15 Block 0 Modules are as follows:

- **Essential (E):** These are the ASBU modules that provide substantial contribution towards global interoperability, safety or regularity. The (3) modules for SAM Region are FICE, DATM and ACAS
- **Desirable (D):** These are the ASBU modules that, because of their strong business and/or safety case, are recommended for implementation almost everywhere. The (9) modules for SAM Region are APTA, ACDM, NOPS, ASUR, SNET, AMET, TBO, CDO, and CCO
- **Specific (S):** These are the ASBU modules that are recommended for implementation to address a particular operational environment or mitigate identified risks. The modules for SAM Region are NIL
- **Optional (O):** These are the ASBU modules that address particular operational requirements and provide additional benefits that may not be common everywhere. The (3) modules for SAM Region are SURF, RSEQ and FRT0

3.4.6 The modules considered and associated to each of the Performance Improvement Areas (PIA) are the following:

Performance Improvement Areas (PIA)	Performance Improvement Area Name	Module	Module Name
PIA 1	Airport Operations	B0-15 RSEQ	Improve Traffic flow through Runway Sequencing (AMAN/DMAN)
		B0-65 APTA	Optimization of Approach Procedures including vertical guidance
		B0-75 SURF	Safety and Efficiency of Surface Operations (A-SMGCS Level 1-2)
		B0-80 ACDM	Improved Airport Operations through Airport-CDM
PIA 2	Globally Interoperable Systems and Data - Through Globally Interoperable System Wide Information Management	B0-25 FICE	Increased Interoperability, Efficiency and Capacity through Ground-Ground Integration
		B0-30 DATM	Service Improvement through Digital Aeronautical Information Management
		B0-105 AMET	Meteorological information supporting enhanced operational efficiency and safety
PIA 3	Optimum Capacity and Flexible Flights – Through Global Collaborative ATM	B0-10 FRT0	Improved Operations through Enhanced En-Route Trajectories
		B0-35 NOPS	Improved Flow Performance through Planning based on a Network-Wide view
		B0-84 ASUR	Initial capability for ground surveillance
		B0-101 ACAS	ACAS Improvements

Performance Improvement Areas (PIA)	Performance Improvement Area Name	Module	Module Name
		B0-102 SNET	Increased Effectiveness of Ground-Based Safety Nets
PIA 4	Efficient Flight Path – Through Trajectory-based Operations	B0-05 CDO	Improved Flexibility and Efficiency in Descent Profiles (CDO)
		B0-40 TBO	Improved Safety and Efficiency through the initial application of Data Link En-Route
		B0-20 CCO	Improved Flexibility and Efficiency Departure Profiles - Continuous Climb Operations (CCO)

### 3.5 Transition from PFFs to ANRFs

3.5.1 With the introduction of the ASBU methodology to the Global Air Navigation Plan, 4th edition, it is expected that the Performance Framework Form (PFF) will be restructured and aligned with the ASBU modules, and renamed as Air Navigation Report Form (ANRF).

3.5.2 Nevertheless, these two forms will continue to be included in this Plan, as well as their inter-relationship, in order to serve as reference during the transition phase to ANRF, until the next edition of the SAM Region Plan, when only ANRFs will exist.

## **4. Chapter 4: Air Traffic Management (ATM)**

### **4.1 Introduction**

4.1.1 According to the Global ATM Operational Concept, the general objective of ATM is to achieve a global, inter-operational air traffic management system for all users during all flight phases, that meets the agreed levels of safety, provides optimum operations, is environmental sustainable, and meets national security requirements.

4.1.2 The future system must evolve from the current system so as to, inasmuch as possible, meets the needs of the users, according to clearly established operational requirements. The reality is that migration and integration are the most difficult institutional issues facing ATM system designers.

4.1.3 Airspace boundaries and divisions should not restrict the development of the airspace structure. Planning should be coordinated between adjacent areas in order to achieve a seamless airspace, in which the user does not perceive any division. The airspace should be free of operational discontinuities and inconsistencies, and should be organised in such a way as to accommodate the requirements of the different types of users. The migration between areas should be seamless to users at all times.

4.1.4 Human intervention within the human factors and training aspects is taken under consideration in all aviation improvement modules.

4.1.1 La consideración de la actuación humana en el marco de los factores humanos y el entrenamiento está considerada en todos los módulos de mejoras de la aviación en forma transversal.

4.1.5 Some of the benefits that are expected from the implementation of these components are improved safety, reduced operating fuel costs for users, reduced delays and gas emissions, and increased system capacity.

4.1.6 The evolution of air traffic management in the SAM Region has been carefully planned to avoid the degradation of the performance of the existing system. The safety level attained to date must be preserved during the transition, as a minimum, gradually improving air navigation efficiency. Consideration has also been given to avoiding an unnecessary overloading of aircraft with multiple CNS equipment, both existing and new, during the extended transition period.

### **4.2 General principles**

4.2.1 Unrestricted access to air navigation services listed in this document must be guaranteed to all SAM States.

4.2.2 The need for SAM States to fully comply with national plans, as well as with the standards governing the use of the new systems, is acknowledged.

4.2.3 SAM States must accept the global nature of the ATM Operational Concept and the objective of providing integration mechanisms for its timely implementation.

4.2.4 CNS infrastructure must be carefully planned based on the requirements identified for the appropriate level of air traffic management in the SAM Region.

4.2.5 The new CNS elements shall be gradually introduced, taking into account the benefits to be derived by the ATM community.

#### 4.3 **Analysis of the current situation (2012)**

##### **Gaps of the current ATM system in the SAM Region**

4.3.1 The ATM system currently available in the SAM Region presents some gaps, including the following:

- a) Insufficient implementation of Performance-Based Navigation (PBN) and, in general, absence of airspace management (ASM);
- b) The lack of a systematic use of cost-benefit analyses for the implementation of new airspace structures causes difficulties in the definition of air navigation infrastructure implementation priorities, and prevents measuring the benefits obtained by the ATM community;
- c) The lack of implementation of the policy and procedures for the flexible use of airspace hinders airspace design and management, preventing the implementation of an optimum airspace structure and the use of optimum flight paths;
- d) The lack of air traffic flow management (ATFM) in most airspaces of the SAM Region causes congestion in some airspaces and airports, and prevents optimum use of ATC and airport capacity, thus affecting users;
- e) The lack of coordination in the provision of the existing CNS/ATM services sometimes generates a duplication of resources and services;
- f) The inadequate quality of communication media and language difficulties create problems in the provision of air traffic services. Operations still rely on increasingly congested voice radio-communications for air-ground exchanges;
- g) The lack of an ATS surveillance service in some portions of the airspace of the Region prevents a harmonised reduction of aircraft spacing, due to the application of different separation criteria in FIR boundaries (with and without ATS surveillance), thus restricting the use of optimum flight profiles;
- h) The lack of harmonisation of automated ATM systems in the SAM Region, as well as the scarce sharing of ATS surveillance data, generates discontinuity in ATS services; and
- i) Limited facilities for real-time exchange of information between ATM, aerodromes and aircraft operators, leading to a poor response to changes made in the operational requirements of users.

4.3.2 While in the later years, improvements have substantially occurred in some sectors, the limitations of the current ATM system result in inefficient aircraft operations. These limitations include:

- a) The requirement to fly circling patterns in departure and arrival procedures;
- b) Existence of airspaces of a permanent nature reserved for military purposes mainly;



- c) Inadequate airspace planning prevents direct flights between the origin-destination airports and/or city pairs, and also operations at incorrect flight levels and/or speeds that make it difficult for aircraft to maintain optimum flight profiles;
- d) Excessive ground and en-route delays related to the system;
- e) Insufficient flexibility to properly address disturbances in airline operations caused by meteorological conditions, unexpected failures in CNS systems and airport services interruption;
- f) Lack of harmonization in aeronautical publications, mainly instrumental procedures.

#### 4.4 **Strategy for the implementation of performance objectives**

4.4.1 ATM evolution in the SAM Region has been planned taking into account the ASBU that could be applied in the short and medium term. ATM performance objectives, in addition to the requirements for the implementation of ATM improvements, determine the implementation dates of planned improvements, as well as the performance objectives.

4.4.2 The planning period considered is 2013 to 2018.

4.4.3 ATM evolution is based on:

- a) En-route operations;
- b) TMA operations; and
- c) Air operations in general.

4.4.4 ATM Planning is based on following performance objectives, as shown in **Attachment C**, and as listed below:

- a) En-route airspace optimisation (SAM ATM/01 PFF);
- b) TMA airspace structure optimisation (SAM ATM/02 PFF);
- c) Implementation of RNP approaches (SAM ATM/03 PFF);
- d) Flexible use of the airspace (SAM ATM/04 PFF);
- e) ATFM implementation (SAM ATM/05 PFF);
- f) Improvement of ATM situational awareness (SAM ATM/06 PFF).

4.4.5 It should be noted that the different specialties (CNS, AIS; MET; AGA/AOP; SAR) developed in this Implementation Plan support ATM development and, in turn, constitute *per-se* an integrated, indivisible system. In particular, this Implementation Plan contains some cross-cutting issues that the States must especially address, namely:

- a) Development of human resources and competence management (see Chapter 10); and
- b) Safety management – SMS (see Chapter 11).

#### 4.5 **En-route operations**

4.5.1 The evolution of ATM for en-route operations took into account the ASBU Block 0 modules applicable to the SAM Region and was planned in order to permit optimum airspace management and organisation.

##### **PBN implementation for en-route operations**

4.5.2 PBN implementation will foster the use of advanced aircraft navigation capabilities, which, combined with the air navigation system infrastructure, will permit airspace optimisation, including the ATS route network. Thus, it will promote an ATS routing environment that meets the needs of airspace users, reducing the workload of controllers and pilots and aircraft concentration in certain parts of the airspace that may generate congestion on the system.

4.5.3 The implementation of PBN for en-route operations will require the establishment of exclusionary airspaces, considering that these would provide the conditions for making the necessary changes to the airspace structure. So as not to exclude a significant number of users, the vertical limits of the airspace where PBN will be implemented shall be examined in depth, and so will the fleet operating in the Region.

##### **Short term**

4.5.4 Taking into account the low density of air traffic in oceanic airspaces, no changes are expected in the existing airspace structure. In those airspaces where RNP-10 is applied (EUR/SAM Corridor, the Lima-Santiago route and the South Atlantic Random Route System), no short-term changes are expected. Nevertheless, designation RNP-10 (RNAV10) must be completed in oceanic routes of the Pacific Ocean.

4.5.5 In the continental airspace, RNAV-5 has been implemented in the SAM Region.

##### **Medium term**

4.5.6 It is expected that RNP-4 will be implemented in the EUR/SAM Corridor, in the Santiago-Lima segment and in selected routes of the Pacific, using ADS/CPDLC, in order to permit the use of a 30-NM lateral and longitudinal separation. This implementation will depend on the evolution of the aircraft fleet operating in these airspaces. Also, the need for the use of the Aeronautical Mobile Satellite Service (AMSS) must be assessed, for situations in which immediate intervention of the air traffic controller is necessary, to ensure 30 NM horizontal separation.

4.5.7 During this phase, it is expected that RNP-2 will be implemented in selected continental airspaces, using mandatory GNSS, taking into account that the ground infrastructure will not support RNAV applications. It will be necessary to establish a back-up system for GNSS and to develop contingency procedures in case of GNSS failure. The implementation of RNP-2 will facilitate the implementation of PBN in airspaces with no ATS surveillance service. With the mandatory use of GNSS, more information about the GNSS signal will be required.

### **Situational awareness and en-route data relationship applications**

4.5.8 The use of ADS-C and CPDLC in oceanic airspaces will foster the necessary conditions for using 30-NM horizontal separation minima in the EUR/SAM Corridor and in the Santiago-Lima route segment. The need for Aeronautical Mobile Satellite Service (AMSS) will be assessed to ensure such separation. Furthermore, in other oceanic airspaces with less traffic density, ADS-C and CPDLC will provide reliable surveillance and communication media, reducing the workload of controllers and pilots.

4.5.9 In the continental airspace, the use of enhanced surveillance techniques (ADS-B and/or multilateration) will help reduce horizontal separation minima, enhance safety, increase capacity, and improve the cost-effectiveness of flights. The use of CPDLC instead of voice communications could bring significant benefits in terms of safety and pilot and controller workload; however its use must be assessed taking into account that it might not be feasible due to the characteristics of ATC interventions.

4.5.10 These benefits may be achieved by providing surveillance in areas that lack primary or secondary radar when so warranted by cost-benefit analyses. In airspaces where radar is used, improved surveillance may help enhance the quality and reliability of surveillance information both on the ground and in the air. The States shall conduct a consistent cost-benefit analysis to determine if, when the time comes, PSR and/or SSR systems should be replaced by ADS-B systems or multilateration.

4.5.11 The gradual implementation of ATS inter-facility data communication (AIDC) will enhance airspace safety and reduce coordination errors between ATS units.

4.5.12 The implementation of ATS surveillance systems and data Relationship applications should take into account the corresponding automation aspects, mainly with respect to the need for harmonisation between the systems applied, with a view to ensuring system interoperability.

4.5.13 Furthermore, the implementation of ATS surveillance systems and data relationship applications should consider ATM automation tools (minimum safe altitude warning; conflict prediction; conflict alert; conflict resolution advisory; path conformance control; functional integration of ground and airborne systems, etc.).

4.5.14 Amongst others, the following applications that may assist with an improvement of the situational awareness, are identified:

- a) TFMS - SYNCHROMAX or similar;
- b) Surveillance tools to identify the boundaries of the airspace sector;
- c) Use of A-SMGC at specific aerodromes, as required;
- d) Availability of SIGMET in graphical format;
- e) Dissemination of AIS; and
- f) Implementation of D-VOLMET.

#### **4.6 TMA operations**

4.6.1 The evolution of air traffic management in terminal areas shall be harmonised with the evolution of ATM for en-route operations, providing for a harmonious and integrated ATM system.

4.6.2 The evolution of ATM for TMA operations took into account the ASBU Block 0 modules applicable to the SAM Region, and was planned so as to permit an optimum airspace management and organisation.

4.6.3 The TMA structure optimisation is supplementary related to the optimisation of the routes, through the use of approach procedures, SIDs, STARs, based on PBN, the application of TMA design and management techniques, and the functional integration of ground and airborne systems.

4.6.4 As regards situational awareness and implementation of data link applications, the close relationship between the implementation of enhanced surveillance techniques (ADS-B and/or MLAT) and the use of data link applications is taken into account.

4.6.5 There are many factors that should be taken into account when planning the requirements for a TMA air navigation service infrastructure. In addition to traffic volume, consideration should be given to other factors, such as: number and location of aerodromes, traffic characteristics, terrain, meteorological conditions, etc. Therefore, the States should analyse each particular TMA and determine, in coordination with the users, the requirements for the implementation of the corresponding air navigation services.

#### **TMA structure optimisation**

4.6.6 TMA airspace structure optimisation will be achieved through the following measures:

- a) PBN implementation, which includes the implementation of SIDs and STARs with RNP and/or RNAV, and RNP approach procedures;
- b) Implementation of continuous descent operations (CDO) and continuous climb operations (CCO);
- c) The functional integration of ground and airborne systems; and
- d) The use of improved design and management techniques.

#### **Implementation of PBN for TMA operations**

4.6.7 TMA operations have specific characteristics, taking into account the separation minima applicable between aircraft, and between aircraft and obstacles. This also involves the diversity of aircraft, including low-performance aircraft that carry out arrival and departure procedures on the same path as, or close to the paths of, high-performance aircraft.

4.6.8 In this sense, the States shall develop their own national TMA PBN implementation plans, based on the CAR/SAM PBN Roadmap and in the Action Plan Model developed by SAMIG meetings. They shall seek harmonisation of aircraft separation criteria and the applicable RNAV and/or RNP criteria, in order to avoid the need for multiple approvals for intra- and inter-regional operations.

4.6.9 The efficiency of TMA operations in a PBN environment depends on aerodrome design and management and runway operations, taking into account that any air traffic flow increase in TMA operations shall be absorbed by airport infrastructure.

#### **Short term**

4.6.10 It is expected that States will apply RNAV-1 in selected TMAs, in environments with ATS surveillance service and adequate ground-based navigation infrastructure, permitting DME/DME and DME/DME/INS operations. During this phase, operations with equipped and non-equipped aircraft will be permitted, and RNAV-1 operations shall start when an adequate percentage of approved operations is reached.

4.6.11 In environments with no ATS surveillance service and/or where there is no adequate navigation infrastructure on the ground, it is expected that the States will apply Basic RNP-1 in selected TMAs, applying mandatory GNSS, provided there is an adequate percentage of approved aircraft. Nevertheless, operations with approved and non-approved aircraft will be permitted in these TMAs once the corresponding operational benefits are verified. The implementation of overlay procedures and exclusive RNP procedures will depend on air traffic complexity and density.

4.6.12 It is expected that approach procedures with vertical guidance (APV) Baro-VNAV RNP APCH in all instrument flight runways, as per Resolution 37/11 of the 37<sup>th</sup> Assembly maintaining conventional approach procedures for non-equipped aircraft.

4.6.13 It is expected that RNP with Mandatory Clearance approach procedures (RNP AR APCH) will be applied at airports in which obvious operational benefits can be obtained, based on the existence of significant obstacles. It has also been identified that RNP AR APCH application in the Region may improve interference problems among airports, due to the proximity existing among them.

4.6.14 It is expected that States apply PBN for TMA operations, in order to flight implement procedures that provide more efficient trajectory during approach of an aircraft to the destination aerodrome. These procedures shall enable an un-interrupted flight trajectory from the beginning of the descent until the aircraft is stabilised for the landing. Recognizing environmental benefits and operations efficiency, with the aim to ensure safety, States should include continuous descent operations (CDO) implementation in their plans, according to the ICAO CDO Manual (Doc 9331).

4.6.15 As traffic demand increases, the challenges in terminal areas centre on volume, hazardous meteorological conditions (such as severe turbulence and low visibility), adjacent airports and special activity airspace in close proximity whose procedures utilize the same airspace, and policies that limit capacity, throughput, and efficiency.

4.6.16 Continuous Climb Operations (CCO) integrates with other airspace and procedures (PBN, continuous descent operations (CDO), and airspace management) to increase efficiency, safety, access and predictability; and minimize fuel use, emissions, and noise. States should include continuous climb operations (CCO) implementation in their plans, according to the ICAO CCO Manual (Doc 9993).

#### **Medium term**

4.6.17 During this phase, it is expected that the States will extend the implementation of RNAV or RNP-1 applications to selected TMAs, depending on ground infrastructure and aircraft navigation capacity. At more complex TMAs, RNAV or RNP-1 equipment will be mandatory (exclusionary airspace). At less complex TMAs, equipped and non-equipped aircraft will still be admitted.

4.6.18 During this phase, it is expected that the implementation of APV RNP APCH with Baro-VNAV and LNAV only in conformity with Resolution 37/11 of the 37<sup>th</sup> Assembly and RNP AR APCH procedures will be extended to selected airports. It is also expected that the GLS procedure will start to be used to improve the transition between the TMA and approach phases, basically using GNSS for the two phases.

4.6.19 In the mid-term, the application of other further advanced navigation specifications, such as:

- a) Advanced RNP;
- b) RNP 0.3 for helicopter operations;
- c) Application of RF legs in Advanced RNP, Basic RNP1, RNP 0.3 and RNP APCH, according with specific operational requirements; and
- d) RNP AR DEP.

#### **Functional integration of ground and airborne systems**

4.6.20 The optimisation of TMA efficiency will depend on a maximum use of automation. Likewise, aircraft will be increasingly equipped with time of arrival calculation. Thus, functional integration of ground and on-board systems will enable identification of times of arrival at specific fixes. These schedules should help in the landing sequencing process, allowing aircraft to remain close to their preferred 4D path, contributing to the application of one of the components of the ATM Operational Concept, which is Air Traffic Synchronisation.

#### **Use of improved design and management techniques**

4.6.21 Airspace planners should apply design techniques for TMA restructuring, with a view to:

- a) Validating the proposed airspace structure;
- b) Assessing the impact of PBN implementation, including RNAV, GLS procedures and/or RNP SID and STAR procedures, and FMS-based arrival procedures, using ATC simulations as needed;
- c) Ensuring a favourable cost-benefit ratio; and
- d) Optimising sectoring so as to make it seamless for users and balanced in terms of workload.

#### **Situational awareness and data relationship applications for TMA**

4.6.22 In addition to the considerations contained in the section on en-route operations, which also apply to TMA operations, the States should consider the following aspects for the implementation of ATS surveillance services and data Relationship applications in the TMA.

4.6.23 The implementation of surveillance systems (ADS-B and/or multilateration) at the TMAs will provide the conditions required for the integration of en-route and TMA operations.

4.6.24 The use of ATS surveillance systems (SSR, ADS-B and/or multilateration) will permit the use of RNAV-based navigation specifications, taking into account that surveillance will permit flight monitoring for the detection of any path deviation. Thus, it will be possible to include in TMA operations those users that would not be approved for RNP operations.

4.6.25 The implementation of improved surveillance systems will facilitate the operation of aircraft not approved for RNAV/RNP, taking into account that the controller will be able to vector them to the final approach.

4.6.26 The implementation of CPDLC in the TMA is not expected, taking into account the characteristics of ATC intervention in these airspaces. However, other data Relationship applications will reduce the workload of controllers and pilots, such as: D-ATIS and digital flight plan clearance (DCL).

4.6.27 It should be noted that TMA users might not be equipped with data Relationship systems, since there is a significant number of low performance aircraft that fly in this airspace and might not be capable of being properly equipped. In that case, procedures must be developed to allow non-equipped aircraft to fly, unless air traffic density warrants the use of exclusionary airspaces.

#### **Air operations in general**

4.6.28 This part of the Plan includes aspects contributing towards efficiency and capability applicable to general air operations.

#### **Flexible Use of Airspace (FUA)**

4.6.29 The optimum, balanced and equitable use of airspace by civil and military users, facilitated by strategic coordination and dynamic interaction, will permit the establishment of optimum flight paths, while reducing the operating cost of airspace users.

4.6.30 SAM States should establish policies for temporary or permanent use of restricted airspaces, in order to avoid the adoption of airspace restrictions inasmuch as possible, and also consider and integrate in its air navigation system unmanned aircraft systems (UAS), a new component of the aeronautical system.

4.6.31 The implementation of the flexible use of airspace should start with an assessment of hazardous, restricted and prohibited airspaces that affect or could affect traffic flow.

4.6.32 The establishment of letters of agreement between ATS and military units or other users for the dynamic and flexible use of airspace should avoid restrictions to the use of airspace, thus accommodating the needs of all airspace users.

4.6.33 In those cases in which airspace reserved is inevitable, the letters of agreement should stipulate that the activation of reserved airspace should not exceed the time required. To that end, it will be necessary to develop paths for dynamic re-routing of aircraft to avoid such airspaces.

4.6.34 The cited paths should be published in the AIP to let users know of the need to take into account such possible deviations in flight planning.

4.6.35 FUA implementation requires convincing the reserved airspace users, mainly military authorities of the States involved, assuring them that their needs will be met whether or not airspace restrictions are applied. Consequently, seminars/meetings with such authorities will be required to demonstrate the importance of an optimised use of airspace.

#### **Air Traffic Flow Management (ATFM)**

4.6.36 SAM States must seek for an adequate balance between demand and capacity, ensuring that in normal operational conditions, the ATM system is able to attend the existing demand of air traffic. Also, it is important to highlight that ATFM measures must not be used to solve eventual intrinsic deficiencies of the ATM system.

4.6.37 The implementation of timely measures for demand/capacity balancing, in case of events that reduce system capacity, for example adverse weather conditions and/or temporary problems in airport infrastructure or ATC, will avoid an overload of the ATM system and will create the conditions for maximising airport and ATC capacity. This should increase significantly airspace capacity and operational efficiency.

4.6.38 Considering that air traffic congestion and saturation problems in the Region, States that have not implemented yet, must initiate the application of air traffic flow management measures that should be initiated with the calculation and maximisation of ATC and airport capacity, particularly runway capacity.

4.6.39 ATFM implementation in the SAM Region should take into account the objective and principles established in Appendix AL to Item 3 of the GREPECAS/13 meeting, noting that ATFM measures must foster a maximum use of existing capacity without compromising safety.

4.6.40 The ATFM Operational Concept establishes a simple strategy that should be developed in stages, maximising available capacity and allowing the parties involved to gain sufficient experience.

4.6.41 The experience gained in other Regions and by some SAM States permits the application of basic ATFM procedures at airports.

4.6.42 Thus, ATFM in the SAM Region will be implemented by stages, based on the established operational requirements, in keeping with the SAM ATFM Operational Concept.



4.6.43 So as to reconcile national plans with the SAM ATFM Regional Plan, civil aviation administrations must take required measures and carry out a close follow-up of the regional development of ATFM, and draft an ATFM implementation programme, where implementation needs are determined, the impact it will have in the national ATC system, in airspace, air traffic services and in airport services, and pertinent coordination is established, to make feasible a harmonious and timely integral regional implementation.

4.6.44 In order to maximise its efficiency in a long-term, the feasibility of implementing a centralised ATFM that should be responsible for delivering the service in as much airspace as possible, provided it is homogeneous, should be assessed.

#### 4.7 **Alignment with ASBU**

4.7.1 Of the ASBU Block 0 modules taken under consideration of the SAM Region, the ATM area contributes to PIA 1 modules B0-15, B0-65, B0-75, , PIA 3 modules B0-10, B0-35, B0-84 and B0-102 and PIA 4 modules B0-05, B0-20 and B0-40.

4.7.2 Following are the ATM PFF indicated in paragraph 4.4.4 reflected on the following ASBU Block 0 modules indicated in paragraph 4.7.1:

- a) PFF SAM ATM/01 - *Optimization of the en-route airspace structure*, with module B0-10;
- b) PFFSAM ATM/02 - *TMA airspace structure optimization*, with modules B0-05 and B0-20;
- c) PFF SAM ATM/03 - *Implementation of RNP approaches*, with module B0-65;
- d) PFF SAM ATM/04 - *Flexible use of airspace*, with module B0-10;
- e) PFF SAM ATM/05 - *ATFM implementation*, with modules B0-15, and B0-35; y
- f) PFF SAM ATM/06 - *Improve ATM situational awareness*, with modules B0-75, B0-84 and B0-102.

## 5. **Chapter 5: Communications, Navigation and Surveillance (CNS)**

### 5.1 **Introduction**

5.1.1 When implementing CNS systems, SAM States must consider the ATM operational requirements contained in this Plan.

5.1.2 In view of the requirements derived from the implementation of the ATM Operational Concept, SAM States shall consider planning improvements to, and the strengthening of, aeronautical communication, navigation and surveillance services, taking into account ASBU Block 0 modules of the Global Air Navigation Plan.

#### **Communications**

5.1.3 Communication systems contemplated in this plan respond to short- and medium-term expectations of the operational requirements in the Region. Accordingly, this plan has taken into account the following communication systems:

- a) Aeronautical message handling system (AMHS);
- b) ATS inter-facility data communication (AIDC and OLDI);
- c) Controller/pilot data Relationship communications (CPDLC);
- d) Data link automatic terminal information service (D-ATIS);
- e) Voice meteorological information for aircraft in flight (VOLMET) and data link (D-VOLMET);
- f) Voice clearance delivery (CLRD) and data clearance (DCL); and
- g) SAM Aeronautical Telecommunications network (ATN).

#### **Navigation**

5.1.4 The function of navigation systems is to support en-route, terminal, approach and landing operations and surface movements.

5.1.5 The navigation systems contemplated in this plan respond to short- and medium-term operational requirements of the Region. In this respect, this plan for navigation systems has taken into account the ground navigation infrastructure and the GNSS requirements concerning the operations foreseen in the CAR/SAM PBN Roadmap.

#### **Surveillance**

5.1.6 The function of surveillance systems is to provide aircraft position information to air traffic service units (ATS).

5.1.7 The surveillance systems contemplated in this plan respond to short- and medium-term operational requirements in the Region. Accordingly, this plan considers the following:

- a) ADS-B;
- b) ADS-C;
- c) MLAT;
- d) SSR; and
- e) The integration of the aforementioned.

## 5.2 **Analysis of the current situation (2012)**

5.2.1 The current SAM communication, navigation and surveillance services situation in support of air navigation is described below, as per information provided in FASID CNS tables.

### **Communications - Aeronautical fixed service**

5.2.2 AFTN service: The circuits foreseen have been fully implemented. However, and given their average life cycle, maintenance of the existing centres is a significant problem.

5.2.3 ATS speech service: The circuits foreseen have been fully implemented. Circuits are analogue and operate without any major problem.

5.2.4 AMHS service: This service has been implemented in almost all SAM States.

5.2.5 Memoranda of Understanding (MoU) have been drafted for the interconnection of AMHS systems between States.

### **Flight plan transfer**

5.2.6 *OLDI*: It is available in several SAM States, although only one State uses it within the framework of its own administration.

5.2.7 *AIDC*: It is being implemented in many States.

### **Information delivery network**

5.2.8 Currently, a satellite digital network (REDDIG) is available in the region to support the required aeronautical fixed services. In order to support the new services foreseen for the short and medium term, the new network to represent the regional ATN (REDDIG II), is in process of implementation.

### **Aeronautical mobile service**

5.2.9 *VHF*: Services have been implemented as indicated in FASID Table CNS 2A, ensuring coverage in most of the selected areas, with problems at lower levels in selected airspaces. In the case of terminal areas and aerodromes, many facilities do not follow the recommendation of having different frequencies for APP and TWR services. The clearance delivery (CLRD) service has not been implemented at the level required.

5.2.10 *HF*: Although required in FASID Tables CNS 2 A and 2B, the HF service is not being operationally used in many States of the Region. It is mainly provided at some States that have oceanic areas in their FIRs.

5.2.11 *ATIS*: Implemented according to Table CNS 2A, but in an insufficient number. Use is made of conventional audio recorders and analogue VHF transmitters.

5.2.12 *CPDLC*:

- a) Continental airspace: Not yet implemented; and
- b) Oceanic airspace: Service implemented at some oceanic FIRs, for FANS equipped aircraft.

5.2.13 *CLRD*: Implemented in very few airports for terminal area/aerodrome.

5.2.14 *D-ATIS*: Implemented in very few airports.

5.2.15 *VOLMET*: Implemented in only one State of the Region.

### **Navigation**

5.2.16 *Radio aids*: All conventional radio navigation aid systems (NDB, VOR, DME and ILS) have been implemented and fully installed pursuant to Table CNS 3 (radio navigation aids). Regarding NDBs, a deactivation process is underway, starting with those stations where the NDB is installed next to a VOR/DME.

5.2.17 *ABAS* is being implemented in selected airspaces of the Region for en-route, terminal area and NPA operations.

### **Surveillance**

5.2.18 *Radar systems*: Conventional surveillance systems (PSR and SSR) have been implemented and installed almost entirely in the SAM Region according to Table CNS 4 A (surveillance system). The surveillance systems specified in this table cover most of the terminal areas of the States in the Region. However, not all the routes in the Region are covered.

5.2.19 *Radar data exchange*: It only exists in very few States of the Region.

5.2.20 *ADS-B and MLAT*: No services have been enabled to date.

5.2.21 *ADS-C*: Service provided by some oceanic FIRs, with FANS-equipped aircraft.

### 5.3 **Strategy for the implementation of performance objectives**

5.3.1 CNS implementation shall be based on a harmonised strategy for the SAM Region, with action plans and consistent timetables, taking into account operational requirements and the corresponding cost-benefit analyses, comparing the current structure with the improvements to be achieved when the new systems are implemented. Consideration should also be given to analysing the existence of two or more technologies to meet the same operational requirement.

5.3.2 Planning has been based on four global aspects, as shown in **Attachment C**, and as listed below:

- a) aeronautical fixed service in the SAM Region (PFF SAM CNS/01);
- b) aeronautical mobile service in the SAM Region (PFF SAM CNS/02);
- c) navigation systems in the SAM Region (PFF SAM CNS/03); and
- d) air surveillance service in the SAM Region (PFF SAM CNS/04).

5.3.3 A cross-cutting issue is the management of ANS personnel competencies of the air navigation system (PFF SAM HR/01). In this sense, States must pay special attention to meet ICAO requirements (see Chapter 10).

#### **Communications**

##### **Aeronautical fixed service**

5.3.4 AMHS: During this period, it is expected that AMHS systems will be implemented in those States that still have an AFTN system in place. Likewise, during that period, it is expected that each one of the AMHS systems installed will be interconnected to its respective AMHS systems, as specified in FASID Table CNS 1Bb.

5.3.5 Communication services for the ATFM: States must make the necessary efforts to implement communication services that effectively support ATFM.

5.3.6 AIDC: The States must make efforts to install automated systems in all their ACCs, with AIDC capability, and use them for the automatic transfer of flight plans between adjacent ACCs.

5.3.7 Improvement of the regional ATN network: In order to implement all the new services in a harmonised manner, the current Aeronautical Telecommunication Network (REDDIG) requires improvements regarding its technological platform, communication protocols, and an increase in capacity for the delivery of information. To this end, it is expected that, during the cited period, a new ATN network will be available to support all the existing services as well as those foreseen. During this period, a study on the optimum network configuration for the region will be conducted and, once approved, it will start being implemented.

##### **Aeronautical mobile service**

5.3.8 VHF: States must ensure coverage of continental VHF communications for lower flight levels when so required by the operations. Likewise, separate VHF channels must be implemented for TWR and APP services in the terminal area.

5.3.9 HF: The HF service must be maintained in keeping with the requirements listed in Table CNS 2B, “HF network designators for CAR/SAM aeronautical stations”.

5.3.10 CPDLC: States that have oceanic areas in their FIRs must make efforts for the provision of CPDLC services in the corresponding ACCs. Likewise, for the continental area, a technical/operational study should be carried out within the planning period, to permit its later implementation.

5.3.11 DATIS: The States must start providing DATIS services to replace similar conventional services or where they do not exist.

5.3.12 VOLMET/D-VOLMET: In attention to the MET requirement, States should start providing VOLMET services through speech communications systems and data links.

5.3.13 Protection of the radio frequency spectrum: The States must make the necessary efforts to ensure the protection and proper use of the radio frequency spectrum assigned to aviation for radiocommunication services.

## **Navigation**

### **Navigation systems**

5.3.14 NDB: States must continue with the NDB phase-out plan, as defined by GREPECAS/14 (April 2007). It is estimated that, during the period defined in the plan, most NDB will be deactivated.

5.3.15 VOR/DME: During the period defined in the plan, it is felt that, as part of the transition to the GNSS, VOR/DME systems must be maintained in selected TMAs, gradually starting the deactivation of en-route VOR systems.

5.3.16 DME/DME: Taking into account en route PBN and TMA implementation, as well as the use of DME/DME navigation as a back-up to the GNSS system, States should maintain the current DME systems coverage and, if necessary, States should carry out studies permitting the coverage extension of selected airspaces.

5.3.17 ILS: It is foreseen that, within the planning period, ILS systems will remain operative.

5.3.18 GLS: Approaches based on CATI GLS will begin at airports that have an operational demand that warrants them.

5.3.19 Flight trial support systems: The States must consider modernising their in-flight and ground trial elements so as to be prepared for a PBN environment.

5.3.20 Protection of the radio frequency spectrum: The States must make the necessary efforts to ensure protection and proper use of the radio frequency spectrum assigned to aviation for radionavigation services.

## **Surveillance**

### **Improvements to the air surveillance service**

5.3.21        ADS-B and MLAT: The main means of surveillance will continue to be collaborative surveillance in the form of SSR radars, extensively used in TMA and en-route services, and Mode S in high-density TMAs. The use of ADS-B (ES Mode S receivers) and MLAT will start providing en-route and terminal area surveillance as required; strengthening surveillance in areas covered by SSR Modes A/C and S. ADS-B (ES Mode S) will be gradually implemented on the ground to cover en-route and terminal areas.

5.3.22        A-SMGCS: It is foreseen that surface movement guidance and control systems A-SMGCS will be implemented at airports where previous studies have identified this requirement.

5.3.23        ADS-C: All States responsible of an oceanic FIR shall make operational use of ADS-C surveillance.

5.3.24        Protection of the radio frequency spectrum: The States must make the necessary efforts to ensure protection and proper use of the radio frequency spectrum assigned to aviation for air surveillance services.

### **5.4            Alignment with ASBU**

5.4.1        Of the ASBU Block 0 modules taken under consideration of the SAM Region, the CNS area contributes to PIA 1 modules B0-65, B0-75 and B0-105, PIA 2 module B0-25, PIA 3 modules B0-35, B0-84 AND B0-102 and PIA 4 module B0-40.

5.4.2        Following are the CNS PFF indicated in paragraph 5.3.2 contributing with ASBU Block 0 modules indicated in paragraph 5.4.1:

- a) PFF SAM CNS/01 – *Aeronautical fixed service*, with modules B0-25 and B0-35;
- b) PFF SAM CNS/02 – *Aeronautical mobile service*, with module B0- 40;
- c) PFF SAM CNS/03 – *Navigation*, with module B0-65; and
- d) PFF SAM CNS/04 – *Surveillance*, with modules B0-15, B0-75, B0-84 and B0-102.

## **6. Chapter 6: Meteorology**

### **6.1 Introduction**

6.1.1 The next edition of the Global Air Navigation Plan (Doc 9750, GANP), will be presented to the ICAO Assembly in 2013 for approval. The draft GANP, and the aviation system block upgrade (ASBU) strategy it establishes, proposes that future air navigation technology and procedure improvements are organized and based on a consultative strategic approach that coordinates specific global performance capabilities and the flexible upgrade timelines associated with each component.

6.1.2 Meteorological information is an integral component of the tomorrow's system-wide information management (SWIM) environment, alongside aeronautical information, flight and flow information and other information sources. As meteorological information transitions from today's predominantly gridded, binary, alphanumeric and graphical formats to tomorrow's interoperable, non-proprietary code forms (such as XML/GML) within the SWIM environment using new exchange models like the weather exchange model (WXXM), tremendous potential exists to enhance the safety and the efficiency of the global air traffic management (ATM) system through enhanced availability and use of meteorological information. With this in mind, a planning threads promoting usage of integrated meteorological information to enhance operational decision making.

### **6.2 Meteorological information supporting enhanced operational efficiency and safety**

6.2.1 In the near-term (Block 0), improved utilization by ATM of products from world area forecast centres, volcanic ash advisory centres and tropical cyclone advisory centres could support dynamic and flexible management of airspace, dynamically optimized flight trajectory planning, improved situational awareness and collaborative decision making. A focus on local arrangements is intended to enhance utilization of aerodrome warnings as well as wind shear warnings and alerts.

6.2.2 Meteorological challenges in routine operations often arise as a result of adverse and rapidly changing meteorological conditions. The proposed dynamic integration of ATM and meteorological (MET) information is expected to provide timely meteorological information to enable real-time identification, increased predictability and deployment of operationally effective ATM solutions to accommodate changing conditions, as well as facilitate tactical avoidance of hazardous meteorological conditions. Increasing use of airborne capabilities to detect and report meteorological parameters, and enhanced cockpit displays of meteorological information to enhance situational awareness, are additional elements of the strategy.

6.2.3 The Block 1 deployment includes initial ATM-MET integration, and actual and forecast meteorological information is compared with pre-characterized meteorological constraints on airspace or aerodrome threshold events using an ATM impact conversion process to identify near term capacity constraints. ATM decision makers are increasingly assisted by decision support tools using integrated meteorological information, consisting of automated systems and processes that create ranked mitigation strategies for consideration and execution.



6.2.4 At the Block 3 stage, far greater reliance is placed on airborne capabilities to provide meteorological awareness and drive tactical decision making including avoidance of hazardous meteorological conditions. Enhanced meteorological information is dynamically available to support the evolution of 4D trajectory operations. The 4D representations of meteorological information that have replaced traditional gridded, binary, alphanumeric and graphic formats provide wide benefits including increased access to meteorologically constrained airspace. ATM decision-making processes make extensive use of decision support tools that dynamically integrate meteorological information and propose mitigation strategies for consideration. Enhanced interpretation and mitigation of hazardous meteorological conditions results in extended pre-flight and flow planning capabilities.

6.2.5 The Technology requirements include the progressive establishment of an integrated 4D database capability of global meteorological information (observations and forecasts), as well as the deployment of automated systems to enable:

- a) translation of raw meteorological data into predefined ATM constraints on airspace and aerodromes;
- b) use of translated data to assess the impact on ATM operations, for traffic flows and individual flights; and
- c) decision support tools, for both air navigation service providers (ANSPs) and users, which use ATM impact information to generate proposed mitigation strategies.

6.2.6 In the longer term, the availability of SWIM will enable further integration of meteorological information into both airborne and ground based tactical decision support tools.

6.2.7 The realization of globally interoperable, exchangeable meteorological information, including enhanced ground-to-air, air-to-ground and aircraft-to-aircraft meteorological reporting and exchange capabilities will be a significant undertaking.

6.2.8 The transition to integrated meteorological information will require agreement to, and development of, global standards for meteorological information exchange with an emphasis on the exchange of 4D (latitudinal, longitudinal, vertical and temporal) digitized meteorological information. Agreements are also necessary on what will constitute required meteorological information and graphical presentation in the digital information exchange era, to supersede the traditional gridded, binary, alphanumeric and graphic formats. Standardized meteorological information translation parameters and ATM impact conversion parameters will also require global agreement and development. Ensuring the accurate, reliable and wide availability of meteorological information remains a continuing challenge.

6.2.9 Meteorological information is recognized as a component of, ASBU modules concerning airport capacity, SWIM, flight and flow – information for a collaborative environment (FF-ICE), aeronautical information management (AIM), network operations, airborne separation, remotely-piloted aircraft (RPA), trajectory-based operations (TBO), continuous climb operations/continuous descent operations (CCO/CDO) and the global navigation satellite system (GNSS). Deployments from the meteorological information planning thread will need to take account of these wide interdependencies, therefore, States and users are urged to give due consideration to the potential added benefits which could result from the integration of a number of modules across a number of threads.

6.2.10 In this regard, the ASBU describe the way to apply the concepts defined in the Global Air Traffic Management Operational Concept (Doc 9854) in order to achieve local and regional performance improvements. The final target is to achieve global interoperability. Safety and efficiency require this level of interoperability and harmonization, which should be achieved at a reasonable cost and provide proportional benefits.

### **6.3 Analysis of the current situation**

6.3.1 SAM States provide an aeronautical meteorological service that has been gradually improving in recent years. However, to ensure the availability accurate, reliable and comprehensive weather information, not all States have the necessary equipment, properly installed and / or maintained. In this respect it is essential that States have automated systems for data verification in accordance with the requirements set out in Annex 3 (thresholds). While quality management systems are in a good implementation process, the process of the quality of meteorological data should be the structure of Block 0.

6.3.2 Likewise, the lack of compliance with ICAO and WMO standards and recommendations referred to personnel involved in MET units is a deficiency that should be corrected by the States of the Region.

6.3.3 To obtain a mature QMS / MET in the region any effort by ICAO will be useless if there is not the commitment and performance of the senior management of the civil aviation administrations and providers of aeronautical meteorological services.

6.3.4 As a cross curricular subject to all these axes, there is the personnel competencies management (PFF SAM/HR 01) in accordance with the World Meteorological Organization (WMO) requirements.

### **6.4 Alignment with ASBU**

6.4.1 Of the ASBU Block 0 modules taken under consideration of the SAM Region, the MET area contributes to PIA 1 modules B0-75 and B0-80, and PIA 3 module B0-105.

6.4.2           Following are the MET PFF indicated in paragraph 6.3.2 contributing with ASBU Block 0 modules indicated in paragraph 5.4.1:

- a)       SAM MET/01 PFF - *Implementation of the MET information quality management system*, with module B0-105;
- b)       SAM MET/02 PFF - *Improvements in MET facilities*, with modules B0-75 and B0-105;
- c)       SAM MET/03 PFF - *Improvements in the implementation of the international airways volcano watch (IAVW), in the surveillance of the accidental release of radioactive material, and in the issuance of SIGMET(s)*, with modules B0-80 and B0-105; and
- d)       SAM/MET 04 PFF - *Improvements in OPMET data exchange; and implementation and follow-up of the evolution of the WAFS*, with modules 0-80 and B0-105.

## 7. Chapter 7: Search and Rescue (SAR) Services

### 7.1 Introduction

7.1.1 The mission of SAR services is to find people in danger, help them and transport them to a safe place to receive proper care. The key for organising and having successful SAR services lies in top management, whose mission is to perform managerial tasks that will result in improved SAR operations, that is, the availability of an organised, trained and available SAR system capable of effectively helping people in danger.

7.1.2 The availability of SAR resources is often a critical initial capacity for responding and providing assistance to save lives during the first stages of a disaster caused by natural causes or by the aviation activity *per se*. Accordingly, SAR services are sometimes part of an emergency management system.

7.1.3 SAR activities are an excellent means to encourage cooperation among States and organisations at the local, national and international level, since they involve missions that rarely create conflicting situations. Cooperation in this field may also lead to cooperation in other spheres. Such activities protect goods that may have a high value, which contributes to justify the existence of SAR services.

7.1.4 Close coordination between civil and military organisations is essential. National SAR coordination committees are a means for the establishment of such cooperation. The legislation should provide for the use of military and other public resources in support of search and rescue.

### 7.2 Analysis of the current situation (2012)

#### SAR requirements

7.2.1 The basic requirements for the establishment of an effective SAR system are:

- a) The establishment of a regional framework concerning the need for availability of the SAR services that have jurisdiction over the different Search and Rescue Regions of the SAM Region;
- b) Measures for using the available resources and procuring others as necessary;
- c) The designation of the geographical areas of responsibility of the associated RCCs and RSCs;
- d) Staffing, training and other personnel resources to manage and maintain the system in operation;
- e) The appropriate and available means of communication; and
- f) Agreements, plans, and related documents aimed at meeting the objectives and defining work relationships.

7.2.2 The periodic assessment of SAR requirements at regional level is very important for planning SAR resources and personnel in a coordinated manner, taking into account the respective SAR regions of the SAM States.

7.2.3 These updated and regionally harmonised requirements include, *inter alia*, the timely establishment of agreements between the different SAR services of SAM States for the provision of a regional search and rescue service, in keeping with the characteristics and needs of the aircraft fleet operating in the Region.

### 7.3 **Implementation strategy of performance objectives**

#### **Risk management in practice**

7.3.1 The use of risk management techniques gives some order to the uncertainty surrounding SAR organisations. It is an extremely useful tool for determining future work priorities and improving the capacity to meet the objective of the organisation, which is to find people in distress and take them to a safe location.

7.3.2 Risk analysis is a useful tool for those responsible for SAR organisations, since it can help in the assignment of resources that have priority for the organisation, and its results may be used to raise awareness amongst independent parties about the importance of search and rescue. SAR organisations should conduct a risk analysis and use the information thus obtained to increase their possibilities of saving lives. Planning has been based mainly on cooperation and Coordination of SAR services at a Regional level (SAM/SAR 01 PFF).

#### **Quality management**

7.3.3 Initiatives aimed at improving the quality of SAR services will substantially improve the results and reduce costs, mainly by eliminating the causes of unnecessary expenditures. These are important objectives for any administration, regardless of the volume of resources available.

7.3.4 The top management of a SAR system that assigns importance to quality tends to conduct more activities, make fewer mistakes, enjoy good reputation, and attract the resources necessary for the growth and better performance of the system.

7.3.5 In contrast, SAR organisations that do not pay attention to quality are subject to mistakes that may result in a reduced number of lives saved, the adoption of wrong or late operational decisions that create confusion, accidents and equipment failures, a deficient or inadequate use of resources, and unnecessary expenditure of economic resources.

7.3.6 Given the increasing air traffic activity and the use of large aircraft with a large passenger capacity, and its relationship with the responsibility of SAM States to protect human lives, it is important for SAR top management to develop a quality assurance programme for search and rescue (SAR) services, to be used as a quality management tool to ensure compliance with the objective of the national SAR plan of each SAM State.

7.3.7 This will also contribute to the provision of effective SAR services within the respective areas of SAR responsibility of each of these States, so as to foresee and particularly meet the many needs that would result from an accident with a large aircraft.

## **Competence of the search and rescue personnel**

### **Training**

7.3.8 Training is essential for operations and safety. The purpose of the SAR system is to save those who are in danger, and also to use training to reduce risks for the personnel and their means, which are very valuable. The training of personnel to conduct sound risk assessments will help ensure that the professionals who have received such training and the valuable means continue to be available for future operations.

### **Qualification**

7.3.9 The purpose of the qualification is to validate the capacity of individuals to carry out certain tasks. They must demonstrate that they have a minimum level of knowledge and skills. This validation may be conducted in a specific position, through maintenance activities by a given team, or as a member of a group within a unit.

7.3.10 Qualification methods demonstrate the capacity of an individual to carry out concrete tasks. A qualification programme will cover the essential knowledge required to perform the functions in a given position and will test individuals in the use of the systems that they will have to manage or maintain.

### **Certification**

7.3.11 The term certification is used in ICAO and other organisations within the context of authorising the personnel or the means to carry out certain functions. The term is also used to officially leave on record that an individual is duly trained and qualified to perform the tasks entrusted.

7.3.12 Thus, the objective of the certification is to authorise an individual to serve in a given capacity. Certificates should be issued to applicants that meet the conditions required for the service, as well as age, physical fitness, training, qualification, exam and maturity requirements. The certification must be issued in writing before the individual assumes his/her responsibilities in the surveillance service.

7.3.13 Training can only provide knowledge and skills at a basic level. Qualification and certification procedures help to demonstrate that sufficient experience, maturity and good judgment have been achieved. During the qualification process, the individual, upon showing his/her skill, should demonstrate that he/she is physically and mentally fit to be part of a group. Thus, the certification is the official acknowledgment by the organisation that it trusts the individual in the use of such skill.

7.3.14 The specific certification requirements vary according to the type of work location (ship, aircraft or RCC). The applicant to the title or certification may be assigned to a SAR specialist, who will observe how he/she carries out each of the tasks, and who will attest to his/her competence. A detailed knowledge of the geographical area of operation shall also be demonstrated. Certain tasks may require a periodic certification renewal.

7.3.15 Those responsible for managing the SAR service in general perform administrative functions; consequently, it is advisable that they participate in training courses on the following topics:

- a) Planning;
- b) Organisation;
- c) Personnel;
- d) Budget; and
- e) Performance assessment

7.3.16 The use of means and personnel in search and rescue operations under severe weather or in rough terrain will require a special ability that is not generally learned through normal courses. Consequently, consideration should be given to the conduction of specialised courses for personnel training.

7.3.17 The SAM SAR/01 PFF reflects the short and medium term implementation strategy.

#### 7.4 **Alignment with ASBU**

7.4.1 SAR planning aspects are not taken under consideration in ASBU.

## 8. **Chapter 8: Aeronautical Information Services**

### 8.1 **Introduction**

8.1.1 SAM States must consider the operational requirements of this Plan when implementing aeronautical information services.

8.1.2 In view of the requirements derived from the implementation of the ATM Operational Concept, SAM States shall consider planning for improvements to, and the strengthening of, Aeronautical Information Services, taking into account the initiatives of the Global Air Navigation Plan, as well as new provisions and requirements for short and medium-term implementation, and the related components of the aforementioned concept.

### 8.2 **Analysis of the current situation (2012)**

8.2.1 The AIS system currently available in the SAM Region presents deficiencies in some States, *inter alia*:

- a) Lack of information with assurance of quality, integrity, and timely distribution of AIS products;
- b) Activities are not data-oriented, and electronic information is not provided with quality assurance, in real time and with the capability of combining statistical and dynamic information in the same presentation;
- c) Standard models are not used for the creation of integrated aeronautical, terrain and obstacle information data bases;
- d) The English language is not used in AIS publications;
- e) Topographic and land relief information is missing from instrument approach charts;
- f) The geoid undulation is missing from aerodrome and heliport charts;
- g) Quality control systems have not been implemented;
- h) Automated systems have not been implemented;
- i) The pre-flight information bulletin (PIB) is not provided;
- j) Area minimum altitudes (AMA) are not included in route navigation charts;
- k) English is not used in plain-language NOTAMs;
- l) Post-flight information services are not facilitated;
- m) Lack of training for AIS personnel;
- n) Lack of aerodrome obstacle charts;
- o) Lack of 1:500,000 aeronautical charts and 1:1,000,000 global chart;
- p) Non-compliance with the AIRAC system; and
- q) Lack of coordination between AIS/MET units for consistency between the NOTAM/ASHTAM and the volcanic ash SIGMET and for updating MET information in the AIP.



### 8.3 **Strategy for the implementation of performance objectives**

8.3.1 Planning has been based on two main axes, which are shown in Attachment C, and listed below:

- a) Improving the quality, integrity and availability of aeronautical information (SAM AIM/01 PFF); and
- b) Transition to the provision of electronic aeronautical information (SAM AIM/02 PFF).

#### **Improving the quality, integrity and availability of aeronautical information**

8.3.2 Full compliance with SARPs on quality assurance, integrity and timely availability of aeronautical information is a prerequisite for the transition to AIM.

8.3.3 In this sense, an action plan must be drafted and carried out to resolve current deficiencies as a prerequisite for the migration to AIM.

#### **Aeronautical information regulation and control (AIRAC)**

8.3.4 According to the AIS-AIM Transition Roadmap, the States must comply with the aeronautical information regulation and control (AIRAC) process. The quality of Aeronautical Information Services depends on the efficacy of the mechanisms for distribution, synchronisation and timing of said information.

#### **Quality management system (QMS)**

8.3.5 Quality management systems covering all the functions of aeronautical information services will be implemented and maintained.

8.3.6 The use of data sets on airborne equipment (FMS), automated systems for ATC, ground proximity warning systems (GPWS) and other systems related to an improved situational awareness make it absolutely necessary to implement processes to ensure the quality and integrity of the aforementioned data. These processes should be organised in a quality management system (QMS) applicable to all activities performed by the AIS.

8.3.7 The quality management system should be consistent with the ISO 9000 series and be certified by an accredited certification body. This certification is sufficient measure of compliance.

#### **Monitoring of integrity in the data supply chain**

8.3.8 Quality management systems should evolve until they are applied to all the data supply chain, starting at their origin.

8.3.9 In order to guarantee raw data integrity, service level agreements (SLA) must be established with the originators.

8.3.10 These SLAs will serve as a regulatory framework for the provision of data by the originators, and will contain details, *inter alia*, on: services to be provided, related indicators, acceptable and unacceptable levels of service, commitments and responsibilities of the parties, action to be taken in face of given events or circumstances, agreed data transmission formats, etc.

8.3.11 The SLAs are also a tool for measuring service performance, through the use of key performance indicators (KPIs).

#### **Use of WGS-84**

8.3.12 GNSS implementation requires the use of a common geodetic reference system. The SARPs determine that this common reference system must be WGS-84.

8.3.13 Consequently, the objective should be to express all coordinates in the WGS-84 reference system in an effective and verifiable manner. This requirement will also apply to future data products.

#### **Transition to the provision of electronic aeronautical information**

8.3.14 The transition to aeronautical information management (AIM) implies--as already stated--a data-oriented product. This transition to a digital format must be based on standard models and products that permit the exchange at a global level.

8.3.15 Based on this standardisation, the implementation of products and models will be done in a coordinated manner, at a global level, and in keeping with SARP updates resulting from new specifications.

#### **Integrated aeronautical information database**

8.3.16 For the design of the aeronautical information database, it is necessary to establish a conceptual model that defines the semantics of aeronautical information in terms of common data structures and takes into consideration the new requirements derived from the ATM Operational Concept.

8.3.17 The implementation of a conceptual model fosters interoperability and should serve as a reference in the design of the specified database.

8.3.18 Use will be made of an integrated aeronautical information database that integrates the digital aeronautical data of a State or Region and will serve to generate AIM products or services.

8.3.19 Use of database engines with spatial characteristics (geo-database) is highly advisable, since it enables data processing in geographical information systems (GIS).

8.3.20 Although it is not necessary for the design of these databases to be identical in all States or Regions, their modelling according to a common conceptual model would facilitate the subsequent exchange of data.

8.3.21 Database management may be carried out by a State or through regional initiatives.

### **Aeronautical information exchange model (AIXM)**

8.3.22 An exchange model is essential for interoperability, since it establishes aeronautical data syntax for names and characteristics.

8.3.23 It will be established based on open standards (XML, GML), facilitating their incorporation into pre-existing or future systems.

8.3.24 It shall contemplate the exchange of dynamic information (NOTAM), enabling the extension of the traditional NOTAM format to give way to the digital NOTAM digital.

### **Terrain and obstacle database (e-TOD)**

8.3.25 Ground proximity warning systems (GPWS), like the GIS-based procedure design and optimisation tools, require the electronic availability of high-quality terrain and obstacle data products.

8.3.26 To respond to this need, terrain and obstacle databases will be established according to common definitions that will be incorporated into the SARPs.

### **Electronic aeronautical information publication (e-AIP)**

8.3.27 The eAIP must be considered as the evolution from the traditional paper-based AIP to the digital medium. The electronic version will have two formats: one will be suited for printing and the other will be accessible only through web browsers.

8.3.28 The eAIP must maintain a standard format, just like its predecessor, facilitating the exchange and preventing the proliferation of different presentations.

### **Electronic mapping and aerodrome mapping**

8.3.29 Taking into account the technology available on board and in order to improve situational awareness, new digital mapping products suited to these devices will be established.

8.3.30 The use of the exchange model will allow these products to incorporate dynamic information in real time.

### **AIS-MET interoperability**

8.3.31 Once an exchange model has been established and approved for AIM and a similar one for MET, it will be necessary to implement processes that promote AIS-MET interoperability and thus permit information integration.

## **8.4 Alignment with ASBU**

8.4.1 Of the ASBU Block 0 modules taken under consideration of the SAM Region, the AIM area contributes to PIA 2 module B0-30 and module B0-105.

8.4.2           Following are the AIM PFF indicated in paragraph 8.3.1 that are reflected with the following ASBU Block 0 modules indicated in paragraph 8.4.1:

- a)       SAM AIM/01 PFF - *Improving the quality, integrity and availability of aeronautical information*, with module B0-30; and
- b)       SAM AIM/02 PFF - *Transition to the provision of electronic aeronautical information*, with modules B0-30 and B0-105.

9. **Chapter 9: Aerodromes and Ground Aids / Aerodrome Operational Planning (AGA/AOP)**

9.1 **Introduction**

9.1.1 SAM States must take into account the operational requirements of this Plan, including Ground Aids.

9.1.2 In view of the new requirements derived from the implementation of the ATM Operational Concept, SAM States shall consider the planning of improvements and strengthening of aerodrome services, pointing out that the ATM community includes as members the aerodromes, aerodromes exploiters and other parties contributing to the supply and operation of the physical infrastructure necessary for take-offs, landings and aircrafts flight stop services, taking into account the Global Air Navigation Plan initiatives as well as new provisions and requirements that require implementation in the short and medium term, and the related components of the cited concept (Attachment B).

9.2 **Analysis of the current situation (2012)**

9.2.1 Though aerodromes certification is a standard included in Annex 14 since 2003, only 5% of international airports were certified in the SAM region. Normally States do not update the information contained in the Air Navigation Plan, nor inform ICAO Regional Office about the correction of deficiencies registered in the GANDD database. Therefore, States in the Region commonly show difficulties to achieve their obligations regarding aerodromes surveillance, generating preoccupation regarding safety levels in such States, added to continuous increment of air transport demand, particularly when infrastructure is used up to capacity limits.

9.2.2 Recent introduction and implementation of new air navigation technologies contrasts with the lack of compliance of aerodrome standards, including difficulties in the adoption of new safety management tools now widely used in other human activities.

9.2.3 Most of the infrastructure of existing aerodromes were established when the design requirements were less stringent than today. Therefore, the certification of aerodromes built to less demanding requirements than current design requirements has become a barrier for the certification of aerodromes. However, safety assessment is a tool, through risk analysis and aeronautical studies, which allows aerodrome certification for those aerodromes that do not comply strictly with the standards and recommendations established by ICAO. For these cases, certification will become a reality, including always the operating conditions under which certification was granted. It is also important to determine the requirements for the safety assessment, mostly applicable when challenging natural conditions of the aerodrome leads to the development of a risk assessment/aeronautical studies. Thus, it is important to have appropriate regulatory mechanisms, solid in nature and well documented for resolving discrepancies or deficiencies that might exist in the accepted standard. However, it is important to understand that no waivers or exceptions are intended to overcome difficult compliance requirements.

9.2.4 In the AGA area, gaps that contribute to these scenery and that can affect efficiency of new air navigation technologies, such as absence or inadequacy of national regulation and orientation guidelines, lack of trained personnel to perform safety surveillance functions of exploited airports, difficulty for ensuring the supply, timely update and expedite dissemination of critical safety information, as well as information regarding terrain and emplacements that could constitute an obstruction or hazard to air navigation.

### 9.3 **Strategy for the implementation of performance objectives**

9.3.1 SAM States should make all possible efforts to warranty that aerodromes required physical characteristics and operational procedures followed by aerodrome exploiters correspond to ICAO standards and recommended methods (SARPS) and harmonise with Latin American regulations developed by the Regional Safety Oversight System (SRVSOP).

9.3.2 In the SAM Region, States must ensure that air navigation services support systems at aerodromes and their operators comply with national regulations, which should be harmonized with AGA LAR set, adopting the appropriate legal framework to formalize the responsibilities of the operator, whether the operation is public or private, and the Civil Aviation Authority.

9.3.3 The aerodrome should negotiate the increase of TMA operations in a safety environment, which requires identifying and optimising the critical elements at the inside and outside of the aerodrome that can influence this condition.

9.3.4 The optimization of TMA air space structure with the PBN implementation makes necessary measures that ensure an effective control with respect to emplacements in aerodromes proximity areas, taking into account the minima separation applicable between aircrafts and obstacles.

9.3.5 As first reference to these critical elements, the identification of aerodromes located near to operational saturation, followed by actions required to improve this capacity in terms of differentiation of these limits through the application of the best practices in the existing infrastructure, and, if necessary, in modified infrastructure, are interpreted as a necessary requirement.

9.3.6 Other external conditions to aerodrome operation that should be coordinated with responsible Regional Committees are the limitation of operations due to noise level, to the use of ground and to bird hazard, as well as the cancelation of operations due to adverse climatic conditions, that affect or limit the required optimization.

9.3.7 Planning has been based on main axes, which are shown in Attachment D, as listed below:

- a) Quality assurance and availability of aeronautical data (PFF SAM AGA/01);
- b) Aerodrome certification (PFF SAM AGA/02);
- c) Safe aerodrome operations that to not meet ICAO SARPs (PFF SAM AGA/03);

- d) Improvement of physical and operational characteristics of the aerodrome (PFF SAM AGA/04); and
- e) Runway safety (PFF SAM AGA/05).

9.3.8 As a result of the assessment of aerodrome capacity factors directly affected by the increase in the flow of operations within the framework of safety management, strategies for achieving AGA/AOP objectives are identified, as summarised in five Performance Framework Formats (PFFs): Aerodrome information quality requirements, aerodrome certification, safe operations at aerodromes that do not meet ICAO SARPs (certificates with limitations), aerodrome capacity optimisation, and runway incursions and excursions.

#### **Quality assurance and availability of aeronautical data**

9.3.9 To achieve more efficient operations at aerodromes and reduce the risk of air accidents, it is necessary to ensure the quality and availability of aeronautical data by standardizing procedures and protocols of aeronautical data update, implementation and maintenance verification of the quality management systems covering all functions of aeronautical information services.

9.3.10 The tasks required to attain this performance objective includes the development of a regional action plan that identifies the need to update the information contained in Document 8733, CAR/SAM Navigation Plan, Vol. II FASID, Table AOP1. The updating of information will contribute to a reduction of air navigation deficiencies in the States, taking into account that many of them result from non-compliance with the information contained in Table AOP1 originally provided by the States. Likewise, it will be necessary to establish a juridical frame, as for example letters of agreement with AIM, not only to ensure the quality of aerodrome information, but also to update aerodrome obstacle data in the WGS-84 system through e-TOD.

9.3.11 Other task of special importance for the implementation of PBN is the adoption of systems by the States to ensure the control of emplacements near the aerodromes and the permanent monitoring to prevent irregular constructions and installations that affect negatively air navigation.

#### **Aerodrome certification**

9.3.12 Certification process of aerodromes is an indispensable requirement to improve safety in aerodromes and to establish in States an effective oversight by exploiters.

9.3.13 In cases where the State cannot overcome in the short term the difficulties for the certification of airports, it is necessary to establish multinational teams of experts of the region under the coordination of the SRVSOP that will carry out evaluations using the regulations and guides of the Regional System. The activities of the team, the obligations of the exploiter and the granting of the certificate would be issues to be convened.

9.3.14 It is important to guarantee the quality of the installations and services of the Aerodrome through a process of continuous training of the personnel involved in airport operations.

9.3.15 The adequate provision of AGA installations and services would depend of the management and competence of technical-operative personnel. Likewise, availability should be proportional to the amount of different services being supplies, based in a model that would ensure the quality of the airport system.

#### **Safe Operations at Aerodromes non-compliant with ICAO SARPs**

9.3.16 Conditions of certain part of the aerodromes infrastructure in the SAM region lead to believe that some aerodromes are susceptible of a certification with deviations regarding ICAO SARPS, however this do not exclude these aerodromes nor others of the Region to count with guidelines for the treatment of deficiencies and the implementation of operations in the aerodromes within a safety environment, which will stimulate risk management, auto audits from aerodromes and States (Document 9859) as well as ICAO audits.

9.3.17 The above requires of a regional plan to identify these aerodromes in the SAM Region, to develop guidelines by ICAO for the implementation of aerodromes certification with deviation of ICAO SARPS, including in this guidelines the orientation towards cost efficient aeronautical studies development/SMS, to encourage States to the certification of their aerodromes. The implementation of certification of these aerodromes is also a safety objective in the SAM Region.

#### **Improvement of physical and operational characteristics of the aerodrome**

9.3.18 In term of Air Traffic Flow Management ATFM, conceptual changes of the aerodrome physical and operational characteristics should be introduced, taking into account ATFM in the strategy phase, airport exploiters should be conscious about airport capacity and its impact in the ATFM.

9.3.19 Some issues that should be considered in the structure are:

- a) the design should contemplate the reduction of runway occupancy time;
- b) safe manoeuvring under every meteorological conditions without capacity decrease;
- c) precise guide of surface movements to and from a runway under every condition; and
- d) position should be known (under an adequate level of precision) and the intention of all vehicles and aircrafts that carry out operations in the movement area, and these data should be available to the ATM community members.

9.3.20 The aerodrome exploiter should provide the necessary infrastructure, included, among others, visual aids, taxiways, runways and exits, as well as a precise guide of surface movements to improve safety and elevate to maximum the capacity of the aerodrome under every meteorological condition.



9.3.21 In order to establish a balance between demand and capacity, aerodrome exploiters should evaluate aerodrome capacities in order that air space users be able to determine when, where and how to perform operations, at the same time that conflict needs with respect to air space and aerodrome capacity are mitigated.

9.3.22 The capacity obtained through the aforementioned strategies relates to the installed infrastructure and its utilisation, understood as capacity with respect to the required demand. Accordingly, aerodrome capacity must be assessed based on saturation or near saturation under current and expected traffic conditions. Therefore, it is very important for the Region to identify airports that are close to this saturation condition in order to propose the development of manuals that contemplate, as a first objective, capacity improvements in runways, turning apron, taxiways and apron, based on the existing infrastructure and, as a second objective, the implementation of new infrastructure.

9.3.23 Accordingly, it is necessary to assess the aerodromes of the Region that are close to the point of saturation, develop a guide containing, as first measure, runway capacity optimisation procedures that use operational tools such as runway segregation, reference fields segmented runways, optimisation of surface movement and, as second measure, plan the new infrastructure that, in both cases, should be in harmony with the environment. It is necessary to include letters of operational agreement in this new operational condition, as well as the monitoring of the optimisation of runways and their supplementary systems.

#### **Runway safety**

9.3.24 The safety of aircraft operations with respect to conditions that cause runway excursions, may largely depend on pavement surface conditions, their behaviour under different weather conditions, and their use. Consequently, the identification and management of such conditions to keep them within acceptable levels favour this operational requirement. These characteristics are: friction on paved surfaces covered by snow or ice or water, surface drainage capacity, and rubber contamination.

9.3.25 The foregoing requires the development of a regional action plan for the identification of these runway surface safety requirements and the assurance of an acceptable SMS risk.

9.3.26 Likewise, aerodrome operators must report these operating conditions to users, authorities and providers, as a requirement for ensuring proper dissemination.

9.3.27 The States must monitor the progress of the programme, and this information shall be provided to ICAO in order to contribute to safety measurements.

#### 9.4 **Alignment with ASBU**

9.4.1 From ASBU Block 0 modules taken under consideration of the SAM Region, the AGA area contributes to PIA 1 modules B0-15, B0-80 and B0-75 and PIA 2 module B0-30.

9.4.2 Following are the AGA PFF indicated in paragraph 9.3.2 contributing with ASBU Block 0 modules indicated in paragraph 9.4.1:

- a) PIA 1 / B0-15 – Improve Traffic Flow Through Runway Sequencing (AMAN/DMAN) related to Improvement of physical and operational characteristics of the aerodrome-PFF SAM/AGA 04
- b) PIA 1 / B0-75 –Safety and Efficiency of Surface Operations (A-SMGCS Level 1-2) related to Improvement of physical and operational characteristics of the aerodrome-PFF SAM/AGA 04
- c) PIA 1 / B0-80 - A-CDM related to Aerodrome Certification -PFF SAM/AGA 02 and Safe Operations at Aerodromes non-compliant with ICAO SARPs - PFF SAM/AGA 03.
- d) PIA 2 / B0-30 - Service Improvement through Digital Aeronautical Information Management related to Quality assurance and availability of aeronautical data. (PFF SAM/AGA01).

9.4.3 The PIA Module 1 / B0-80 A-CDM, aims to improve the operational efficiency of service providers at airports by reducing delays, increased prediction of events that may happen during the flight and optimizing the utilization of resources. The expected results, improved airport capacity, which can be reached if there are improvements in the exchange of information in real time between airport operators, aircraft operators, ground service providers and air traffic control. This concept involves the implementation of a set of operating procedures and automated processes. The Aerodrome area has identified this module as an opportunity to implement the AGA requirements in the SAM region.

9.4.4 Modules PIA 1 / B0-15, PIA 1 / PIA B0-75 and 2 / B0-30 have been identified by AGA as modules that allow collaboration with other areas of airspace, ATS, AIM and CNS.

## **10. Chapter 10: Development of Human Resources and Competence Management**

### **10.1 Introduction**

10.1.1 In view of the new requirements derived from the implementation of the ATM Operational Concept, SAM States shall consider planning the Development of Human Resources and Competence Management, taking into account the ASBU Block 0 modules.

10.1.2 The Air Navigation system allows for the collaborative integration of human resources, information, technology, facilities and services with the support of communications, navigation and surveillance. The provision of ATM services in the SAM Region will depend on the performance of individuals and the development of new competencies, making possible their interrelationship with the operational and technical environment. Each system is developed, maintained and operated by human beings that continue to be the most flexible and critical element to manage threats and errors in ATM operations. A seamless navigation scope will be required in the future. An international team prepared to perform its functions in that new operational scenario. To achieve this, the members of this team must receive a uniform and high quality level of training.

10.1.3 The role of the individual and his contribution to the Air Navigation System will mutate according to the changes presented in the Operational Concepts and the structure of the system. The proper provision of air navigation services will depend on the management of the competencies of technical and operational personnel, as well as on their availability in sufficient numbers to cover the different services. It will also demand a redefinition of the profile of the personnel required for the system.

10.1.4 In the past, the evolution of aeronautical technologies has been gradual and, to a large extent, Civil Aviation Training Centres (CATCs) and instructors have been able to face the challenges of change, even though they did not always have refined training methodologies and instruments available. However, the new ATM systems are based on many new concepts, and their implementation represents an even bigger challenge.

10.1.5 The introduction of these new concepts within the ATM system will make planning a critical element and its efficient development will have a big impact on all aeronautical personnel, including the managerial levels. That is why competence management is one of the key issues for a successful transition.

10.1.6 As a result of the introduction of the components of the ATM Operational Concept, new aeronautical disciplines will emerge. From the point of view of human resource planning, it will be necessary to redistribute and train personnel. The need for a seamless integration of human resources to the management of safety in the design and implementation of new ATM systems and in operational training has been clearly identified.

10.1.7 The planning of personnel competence management for the implementation of the components of the ATM Operational Concept shall take into account the specific requirements of all the implementation activity of the different areas that make up this Document. The development and implementation of the expertise of human resources, the guidelines, standards, methods and the tools for human error management, the friendly use of the new technology and operational training will be the basis for ATM success in the region.

10.1.8 The planning of training in the SAM Region shall be done in standardised manner and coordinated with CATCs where the required courses would be given.

10.1.9 ICAO has adopted a new training policy that includes a process to support training organisations and courses. This new training policy covers all safety and security aspects and supplements the work of the special team on the new generation of aviation professionals (NGAP). The civil aviation training policy of ICAO permits the implementation of an integral framework that ensures that all training provided by ICAO or third parties is subject to assessment to make sure it complies with the stringent standards concerning the design and development of training courses (EB2010/40).

## 10.2 **Analysis of the current situation (2011)**

10.2.1 The CAR/SAM ANP, within its planning parameters takes into account human resources and their training. The high level of automation and interdependence of the current system gives rise to several problems related to human resources and human factors and the interaction with their environment and other persons. The experience gained in this area indicates that the human element should be considered as the critical part of any plan for the implementation of new technologies. Achievement of the ATM operational concept will be dependent on the competence of the human resources.

10.2.2 The challenges and the development of human resources will multiply during the transition period to the ATM Operational Concept. Since the existing and emerging air navigation technologies will work in parallel for some time, civil aviation personnel will have to develop new skills while maintaining those necessary for the operation and maintenance of the existing systems, using a collaborative approach for civil aviation training.

10.2.3 The analysis of the current situation reveals existing weaknesses and emerging threats.

10.2.4 Weaknesses include, *inter alia*:

- a) Lack of sufficient personnel;
- b) Lack of and duly trained personnel;
- c) Legal and budgetary limitations of the States;
- d) High cost of training (initial, specialised, recurrent, remedial);
- e) Personnel that do not comply with English language proficiency requirements;
- f) Personnel with inadequate knowledge to manage operate and maintain the systems;
- g) Inadequate and insufficient amount of simulators for training;
- h) Instructors with insufficient knowledge and qualifications to meet current needs;
- i) Insufficient civil aviation training centres (CATCs) with programmes and documentation, not meeting current needs;
- j) Duplication of courses at regional institutes,
- k) Insufficient evaluation at training centres in order to meet the established requirements in EB/2010/40;
- l) Migration of professionals due to economical incentives;
- m) Lack of criteria such as profiles, experience and/or specialty in the assignment of subjects teaching;
- n) Lack of advantage taken regarding knowledge acquired as regards training and experience;
- o) Lack of motivation regarding personal initiatives; and
- p) Unsuitable mental model.

10.2.5 Emerging threats include *inter alia*,

- a) Outdated training methods (external providers);
- b) New technologies;
- c) Increased and complex traffic volume;
- d) Change of mindset to embrace a collaborative approach; and
- e) Lack of communication among the various disciplines and the whole of the aeronautical community.

10.2.6 Currently, the South American Region has a regional mechanism made up by the Directors of Civil Aviation Training Centres, which meets on an annual basis. These events are aimed at analysing human resource planning and training, cooperation amongst training centres, the creation of introductory courses to the new systems, the need to professionalise training centres in order to face the new demands of the new systems, promote the TRAINAIR programme through the incorporation of new centres into the programme, and the development of courses under this methodology. This mechanism should reflect the new requirements, and establish a programme in keeping with current requirements.

10.2.7 To obtain a holistic view on the matter, the CATCs should integrate the training in the areas of aeronautical meteorology, safety and environment.

### 10.3 **Strategies for the implementation of performance objectives**

10.3.1 All the areas involved in ATM have participated in the planning of the development of human resources and training requirements, including operations and airworthiness personnel of the aeronautical authority of each State. The starting point was the absence of a full integration and the need to become aware of the role of each individual within the ATM Operational Concept, taking into account the guidelines of Document 9750 – Global Air Navigation Plan, the Global ATM Operational Concept (Doc. 9854) and other related ICAO documents.

10.3.2 In a first phase, the starting point should be known through the conduct of an analysis of the situation, to later develop a roadmap that includes concrete activities to face the challenges of the new concepts, with duly trained and updated personnel.

10.3.3 The Air Navigation system should be designed to reduce potential errors optimizing their detection and mitigation. To this end we need the application of a fair culture that includes a voluntary incident reporting system enabling organisational learning.

10.3.4 ICAO programmes concerning the formation of the new generation of aviation professionals (NGAP) must be taken into account, using the results of this panel for planning the courses.

10.3.5 To facilitate international cooperation for the development of training programmes and materials the region may use the following strategies:

- a) Early identification of training needs and priorities for Air Navigation Systems personnel: Given the diverse and specific training that will be needed for the new systems, as well as the need for standardization, it is essential to establish a collaborative plan of supplies required. However, an effective plan will only be formulated once the training needs and priorities have been clearly identified; and

- b) Coordination and planning of training for Air Navigation Systems personnel at regional level: Effective planning and coordination in the preparation of the appropriate materials, avoiding duplication and/or absence of some formation and specialization courses. The SAM Region has structures that could be used to fulfil this task.

10.3.6 The civil aviation training centres should prepare their instructors, under a specific profile, on the ATM Operational Concept and the supporting systems for its implementation, such as ASBU.

10.3.7 When planning specialized training, provisions should be made for inclusion of basic training in other areas, so that there will be acknowledgement of the work carried out in other units, and awareness of the impact of the task in the consideration of the global ATM. Personnel will be aware of the work done in other units and of the impact their tasks have on the overall ATM. As a strategy, the planning of personnel competence management shall consider three stages:

- a) Basic training: This stage shall include the new operational ATM concepts, the new communications, navigation and surveillance systems, the new aeronautical information vision, the meteorology system, safety and environment;
- b) Training for those who plan and implement: Training is required at the top management level in order to provide decision makers the necessary basic information. This type of training is required for the ATM systems implementation planners; and
- c) Task-specific training: Training is required for ongoing management, operation and maintenance of systems. This category accounts for most of the training needs and is the most difficult to develop and implement.

10.3.8 Planning has been based on a main axis, which is shown in **Attachment D**, and listed below:

- a) Planning training to develop air navigation systems personnel skills (SAM HR/01 PFF).

10.3.9 CATCs shall actively accompany the planning and development of update and training courses on the ATM Operational Concept to comply with the roadmap outlined as per the ASBU methodology recommended by ICAO and the States.

#### 10.4 **Alignment with ASBU**

10.5 The development of human resources and competency management is an essential element for the implementation of all the ASBU modules taken under consideration (see Chapter 3). Therefore, SAM HR/01 PFF is related with the 18 modules selected for the SAM Region.

## **11. Chapter 11: Safety Management**

### **11.1 Introduction**

#### **The Global Aviation Safety Plan**

11.1.1 The 2014-2016 Global Aviation Safety Plan (GASP) (Doc. 10004) establishes specific safety objectives and initiatives, guaranteeing the efficient and effective coordination of safety-related complementary activities among all interested parties.

11.1.2 The purpose of GASP is to continuously reduce the global accident rate through a structured and progressive approach which comprises short, medium and long term objectives. As the Global Air Navigation Plan (GANP), the objectives of GASP are compatible through specific safety initiatives classified in accordance with the various safety performance areas. These performance areas are common to each of the global objectives.

11.1.3 The objectives of the ICAO GASP and their corresponding target dates are applied to the global aviation community. Nevertheless, each of these objectives includes specific initiatives and milestones that can be continuously implemented by States on the basis of their various operational profiles and priorities. In this manner, the initiatives in GANP will lead towards making progress as per each State's safety surveillance capabilities, the States Safety Programmes (SSP) and the safety processes necessary to support the future air navigation systems.

11.1.4 The first version of the ICAO GASP was prepared in 1997 and was regularly updated until 2005. The second edition was drafted in October 2007, which was subsequently acknowledged in Resolution A36-7. The cited Resolution A 36-7 urges contracting States and the industry to adopt the principles and objectives contained in the Global Aviation Safety Plan and the Global Aviation Safety Roadmap, and to apply their methodologies in partnership with all stakeholders with a view to reducing the number and rate of aircraft accidents.

#### **Objectives of GASP**

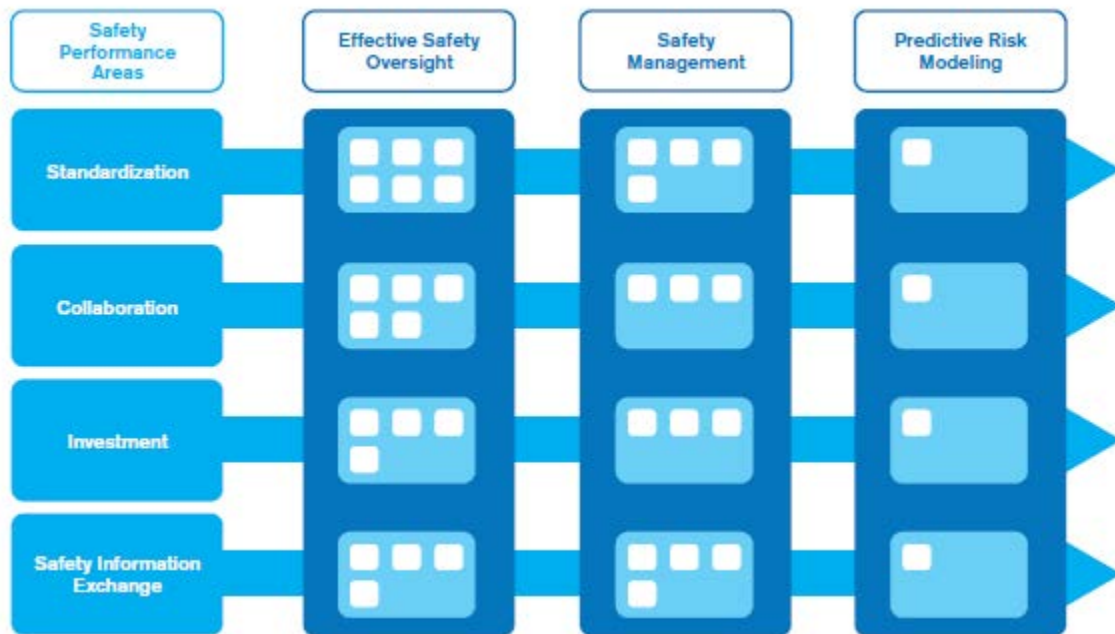
11.1.5 The short term objectives of GASP are oriented towards the implementation of the ICAO Standards and Recommended Practices (SARPs) related with State authorization, certification, and approval as they are pre-requisites enabling air traffic growth in a safe and sustainable manner. States lacking these capabilities will ensure they count with the resources, as well as with the legal, regulatory and organizational structures necessities to comply with their fundamental obligations regarding safety surveillance. States having a mature safety surveillance system should centre in the continuous application of safety management in the short term. The target implementation of this objective is 2017.

11.1.6 The GASP medium term objective urges all States to achieve full implementation of SSP and Safety Management Systems (SMS) worldwide, to facilitate a dynamic management of the safety risks. Through the application of SSP, States will complement fundamental safety surveillance functions with the management of risks and analytical processes that can proactively identify and mitigate safety problems. The implementation target date is 2022.

11.1.7 The long term objective is the application of predictive systems to convert in the integral part of the future aviation systems. The objective is to support an operational environment defined by the increase of automation and the integration of ground and air advanced capabilities, as shown in the ASBU. The target date of this implementation is 2027.

### Framework of GASP

11.1.8 The GASP can be mapped by using a safety strategic diagram, as the one shown in the figure below. This diagram shows how the safety initiatives and the GASP objectives joint to compose the safety improvement strategy.



11.1.9 The columns show the evolution of the Plan objectives. Every row represents the performance area that creates a common subject thread in support of GASP objectives.

### Regional Aviation Safety Groups

11.1.10 The Regions are currently resolving safety issues through different mechanisms established by the States themselves and the industry. The Pan-American States created the Regional Aviation Safety Group— Pan-America (RASG-PA) in 2008 in response to Resolution A 36-7. This Group was established as a focal point to ensure harmonisation and coordination of safety efforts aimed at reducing aviation risks in the North American, Central American and Caribbean (NACC) and South American (SAM) Regions, and the promotion, by all the stakeholders, of the implementation of the resulting safety initiatives.



11.1.11 Current requirements on State safety management have been consolidated into Annex 19 – *Safety management*, adopted by the ICAO Council on 25 February 2013 and to become valid on 15 October 2013.

11.1.12 The State administration must establish mechanisms to ensure the effective supervision of the critical elements of the safety oversight function. Furthermore, it must create mechanisms to ensure that hazard identification and safety risk management by service providers is consistent with the established regulatory controls (requirements, specific operating regulations and implementation policies). These mechanisms include inspections, audits and surveys to ensure that safety risk regulatory controls are properly integrated in the SMS of service providers, that they are implemented as designed, and that they have the expected effect on safety risks.

#### **State Safety Programme (SSP)**

11.1.13 The introduction in the SARPs of requirements related to the State safety programme (SSP) resulted from the growing recognition that safety management principles impact most of the civil aviation management activities, including regulation, policy-making and safety oversight.

#### **Safety Management System (SMS)**

11.1.14 The States will require, as part of the State safety programme, that the air navigation service provider(s): ATS, AIS, CNS, MET, SAR y AGA implement a safety management system acceptable to the State and that, at least:

- 11.1.4.1. Identifies safety hazards;
- 11.1.4.2. Ensures the implementation of the necessary corrective measures to maintain the agreed level of safety efficacy;
- 11.1.4.3. Provides for ongoing monitoring and periodic assessment of safety efficacy; and 11.1.4.4. Seeks to improve the general status of the safety management system on a continuous basis.

11.1.15 The SMS will clearly define the lines of responsibility for safety within the organisation of the air navigation service provider, including the direct safety responsibility of high managerial staff.

11.1.16 When AIS, CNS, MET and/or SAR services are fully or partially provided by an entity other than an ATS provider, the requirements established in 11.1.5 and 11.1.6 will apply to those aspects of these services that have direct operational impact.

11.1.17 In order to maintain acceptable safety levels, AIS and MET services must implement Quality Management Systems.

11.1.18 According to ICAO Annex 11, any significant change in the ATS system related to safety, including the implementation of reduced separation minima or a new procedure, will only become effective after a safety assessment has shown that they will meet an acceptable level of safety and that users have been consulted. When applicable, the responsible authority will make sure that the appropriate measures are taken for post-implementation monitoring to verify that the established level of safety is being met. When the acceptable level of safety cannot be expressed in quantitative terms due to the nature of the change, the safety assessment may rely on operational judgment.

## 11.2 **Current situation (2011)**

11.2.1 Since 2007, courses on safety management systems (SMS) have been dictated at a regional level and in all South American States. Also, since 2009, regional courses were dictated and in some States of the Region on State Safety Programmes (SSP) and in different forums SAM States have been encouraged to implement their SSP demanding implementation of the corresponding SMS to service providers.

11.2.2 In spite of the above, the results of the safety surveillance audits in the Region have demonstrated that few States have effectively implemented the ICAO SARPs in the ANS and AGA areas, being the Lack of Effective Implementation (LEI) in the Region of 48% in ANS and 36% in AGA, percentages that required be reduced to ensure the safety of operation in the region and satisfy the needs of GANP.

11.2.3 The region has a strategy of mutual support for the effective implementation of SARPs through a project of standardization of regulations, procedures and supporting documentation to the AAC to ensure safe implementation of the provisions contained in the GANP. This project is the development and implementation of the Latin American Aviation Regulations (LAR), which is supported by a regional project.

## 11.3 **Strategy for the Implementation of Performance Objectives**

11.3.1 Planning has been based on a main axis, as shown in **Attachment C**, called ‘Safety’ (SAM SM/01 PFF), as follows:

11.3.1.1 Safety Management (SAM SM/01 PFF).

## 12. **Chapter 12: Performance Improvement Areas (PIA), modules and Air Navigation Report Forms (ANRF)**

### 12.1 **Introduction**

12.1.1 This Chapter describes the Performance Improvement Areas (PIA) with the respective modules taken under consideration in ASBU Block 0 for the SAM Region. In addition, it presents a standard format for each of the modules considered, for the monitoring in their implementation. The format receives the name of Air Navigation Report Form (ANRF).

### 12.2 **Performance Improvement Area (PIA)**

12.2.1 Sets of modules in each block are grouped to provide operational and performance objectives in the environment to which they apply, thus forming executive high-level view of the intended evolution. The PIAs facilitate comparison of ongoing programmes.

12.2.2 The four performance improvement areas are as follows:

- a) Airport operations
- b) Globally Interoperable Systems and Data - Through Globally Interoperable System Wide Information Management
- c) Optimum Capacity and Flexible Flights – Through Global Collaborative ATM
- d) Efficient Flight Path – Through Trajectory-based Operations

#### **Performance Improvement Area 1: Airport operations**

12.2.3 In relation to airport operations, taking advantage of technical developments in air navigation and aircraft systems may assist in improving airport capacity and efficiency. In order to contribute to an overall strategy enhancing airport capacity, four related significant modules, were selected for inclusion in the ASBU framework:

- a) B0-15 - *Improve Traffic Flow through Runway Sequencing (AMAN/DMAN)*;
- b) B0-65 - *Optimization of Approach Procedures including Vertical Guidance*;
- c) B0-75 - *Safety and Efficiency of Surface Operations (A-SMGCS Level 1-2)*; and
- d) B0-80 - *Improved Airport Operations through Airport-CDM*.

12.2.4 The initial steps on these modules implement a combination of approach procedures making optimal usage of GNSS-based performance-based navigation (PBN) approaches and traffic flow improvements through the management of arrival and departure runway sequencing. New technology is already available to enhance the surveillance of aircraft surface movement, and may also provide information on suitably equipped vehicles. Improved processes are offered to support CDM involving all stakeholders on the airport.

12.2.5 Many of the operational improvements relating to airport capacity are local by essence and may only result in benefits at individual airports. Accordingly, improvements in airport capacity should be made on the basis of local decisions that take into account current and future aircraft operations and the level and type of equipment on board the aircraft. However, in cases where interdependencies in terms of traffic flows, airspace management and so forth exist between airport pairs, the full benefit of arrival/departure/surface management may only be achieved on a harmonized regional basis. The description of the modules chosen for this performance improvement area is presented as **Attachment D**.

#### **Performance Improvement Area 2: Globally Interoperable Systems and Data - Through Globally Interoperable System Wide Information Management**

12.2.6 The Global ATM Operational Concept envisages an integrated, harmonized and globally interoperable system for all users in all phases of flight. The aim is to increase user flexibility and maximize operating efficiencies while increasing system capacity and improving safety levels in the future ATM system.

12.2.7 In relation to globally interoperable systems and data two related significant modules, were selected for inclusion in the ASBU framework:

- a) B0-25 - *Increased Interoperability, Efficiency and Capacity through Ground-Ground Integration;*
- b) B0-30 - *Service Improvement through Digital Aeronautical Information Management;* and
- c) B0-105 - *Meteorological information supporting enhanced operational efficiency and safety.*

12.2.8 At the first stage, these selected modules include the usage of automated ATS interfacility data communications (AIDC) messages as the basis of ground-ground coordination between neighboring ATS units contributing directly to safety improvements such as reductions in coordination errors and supports performance improvements such as reduced separation and enhanced efficiency.

12.2.9 Additionally the introduction of digital processing and management of information, through aeronautical information service (AIS)/aeronautical information management (AIM) implementation, use of aeronautical information exchange model (AIXM), migration to electronic aeronautical information publication (AIP) and better quality and availability of data contributes to the global interoperable systems and data. The description of the modules chosen for this performance improvement area is presented as Attachment D.

#### **Performance Improvement Area 3: Optimum Capacity and Flexible Flights – Through Global Collaborative ATM**

12.2.10 This performance improvement area is referred to the Optimum Capacity and Flexible Flights and in this sense 5 Modules were selected to be implemented in the SAM Region.

12.2.11 The modules are:

- a) B-010 - *Improved Operations through Enhanced En-Route Trajectories;*
- b) B-035 - *Improved Flow Performance through Planning based on a Network-Wide view;*
- c) B-084 - *Initial capability for ground surveillance;*

- d) B0-101 - *ACAS Improvements*; and
- e) B-102 - *Increased Effectiveness of Ground-Based Safety Nets*.

12.2.12 These set of modules intend to optimize the use of airspace which would otherwise be segregated (i.e. special use airspace) along with flexible routing adjusted for specific traffic patterns managing Air Traffic Flow Management (ATFM) to minimize delay and maximize the use of the entire airspace.

12.2.13 It also considers the initial capability for lower cost ground surveillance supported by new technologies such as ADS-B OUT and wide area multilateration (MLAT) systems. This capability will be expressed in various ATM services, e.g. traffic information, search and rescue and separation provision.

12.2.14 In addition ground safety nets as short-term conflict alert, area proximity warnings and minimum safe altitude warnings are proposed as well as the MET information to support flexible airspace management, improved situational awareness and collaborative decision making, and dynamically- optimized flight trajectory planning.

#### **Performance Improvement Area 4: Efficient Flight Path – Through Trajectory-based Operations**

12.2.15 This performance improvement area is referred to the Efficient Flight Path and in this sense 3 Modules were selected to be implemented in the SAM Region.

12.2.16 The Modules are:

- a) B0-05 - *Improved Flexibility and Efficiency in Descent Profiles (CDO)*;
- b) B0-20 - *Improved Flexibility and Efficiency in Departure Profiles (CCO)*, and;
- c) B0-40 - *Improved Safety and Efficiency through the initial application of Data Link En-Route*.

12.2.17 The cost impact for the selected modules is expected to be minimal and are anticipated to be borne predominantly by the air navigation service providers (ANSPs) on the basis that facilitating operator capabilities, such as performance-based navigation (PBN) and controller-pilot data link communications (CPDLC), are attributable to those programs rather than to CCO and CDO. Based on preliminary indications, the benefits of implementing these modules could be substantial for overall global system performance and, when implemented, the benefits are expected to far outweigh the costs.

### **12.3 Air Navigation Report Forms (ANRF)**

12.3.1 This form provides a standardized approach to implementation monitoring and performance measurement of Aviation System Block Upgrades (ASBU) Modules. The Planning and Implementation Regional Groups (PIRGs) and States could use this report format for their planning, implementation and monitoring framework for ASBU Modules. Also, other reporting formats that provide more details may be used but should contain as a minimum the elements described below. The Reporting and monitoring results will be analysed by ICAO and aviation partners and then utilized in developing the Annual Global Air Navigation Report. The Global Air Navigation Report conclusions will serve as the basis for future policy adjustments aiding safety practicality, affordability and global harmonization, amongst other concerns. **Attachment E** presents the ANRF for each of the ASBU Block 0 modules taken under consideration in the SAM Region.

## ATTACHMENT A

### AIR TRAFFIC FORECASTS IN THE SAM REGION

#### TRAFFIC FLOW 1

- Buenos Aires – Santiago de Chile
- Buenos Aires – Sao Paulo/Rio de Janeiro
- Santiago de Chile – Sao Paulo/Rio de Janeiro

Rank	City Pair	Total Aircraft Movements/ 2007 <sup>1</sup>	Total Aircraft Movements 2027	Average Annual Growth(Per cent) 2007-2027
1	Santiago(Intl) - Buenos Aires(Pistarini)	12185	39079	6.0
2	Sao Paulo(Intl) - Buenos Aires(Pistarini)	11843	37982	6.0
3	Rio De Janeiro(Intl) - Buenos Aires(Pistarini)	5484	33681	9.5
4	Santiago(Intl) - Rio de Janeiro	4979	25453	8.5
5	Santiago(Intl) - Sao Paulo	846	4741	9.0
TOTAL		35337	140936	7.2

- Sao Paulo/Rio de Janeiro – Europe

Rank	City Pair	Total Aircraft Movements 2007	Total Aircraft Movements 2027	Average Annual Growth(Per cent) 2007-2027
1	Sao Paulo-Paris	2921	8523	5.5
2	Sao Paulo-London	1665	5867	6.5
3	Rio De Janeiro-Paris	1559	6033	7.0
4	Sao Paulo-Madrid	1543	3721	4.5
5	Sao Paulo-Frankfurt	1521	3668	4.5
6	Sao Paulo-Milan	1284	4969	7.0
7	Rio De Janeiro-Madrid	1112	2213	3.5
8	Sao Paulo-Lisbon	992	2894	5.5
9	Rio De Janeiro-Lisbon	943	3323	6.5
10	Sao Paulo-Johannesburg	878	3094	6.5
11	Santiago-Rio De Janeiro	846	4741	9.0
12	Sao Paulo-Amsterdam	730	1761	4.5
13	Sao Paulo-Munich	726	2118	5.5
14	Zurich-Sao Paulo	676	1221	3.0
15	Rio De Janeiro-Porto	304	593	3.4
16	Sao Paulo-Porto	302	589	3.4
17	Rio De Janeiro-Frankfurt	190	371	3.4
18	Rio De Janeiro-Milan	16	31	3.4
19	Sao Paulo-Rome	2	4	3.4
Total		18210	55734	5.8

## TRAFFIC FLOW 2

- Sao Paulo/Rio de Janeiro – Miami
- Sao Paulo/Rio de Janeiro – New York

Rank	City Pair	Total Aircraft Movements 2007	Total Aircraft Movements 2027	Average Annual Growth(Per cent) 2007-2027
1	Rio de Janeiro-Miami	1082	1954	3.0
2	Sao Paulo- new York (Newark)	362	979	5.1
3	Sao Paulo-Miami	3482	6289	3.0
3	Sao Paulo-New York(JFK)	3233	5839	3.0
5	Sao Paulo-new York(Newark)	362	979	5.1
	Total	8521	16040	3.2

## TRAFFIC FLOW 3

- Sao Paulo/Rio de Janeiro – Lima
- Sao Paulo/Rio de Janeiro – Los Angeles

Rank	City Pair	Total Aircraft Movements 2007	Total Aircraft Movements 2027	Average Annual Growth(Per cent) 2007-2027
1	Sao Paulo-Lima	2596	15944	9.5
2	Sao Paulo-Los Angeles	182	492	5.1
	Total	2778	16436	9.3

## TRAFFIC FLOW 4

- Santiago – Lima – Miami
- Buenos Aires – New York
- Buenos Aires – Miami

Rank	City Pair	Total Aircraft Movements 2007	Total Aircraft Movements 2027	Average Annual Growth(Per cent) 2007-2027
1	Buenos Aires - New York	835	2258	5.1
2	Buenos Aires - Miami	2652	7172	5.1
3	Santiago - Lima	4208	21511	8.5
4	Lima - Miami	2220	6004	5.1
5	Santiago - Miami	1781	4816	5.1
	Total	11696	41761	6.6

## TRAFFIC FLOW 5

- North of South America — Europe

Rank	City Pair	Total Aircraft Movements 2007	Total Aircraft Movements 2027	Average Annual Growth(Per cent) 2007-2027
1	Madrid - Bogota	1830	7774	7.5
2	Madrid - Caracas	1639	6342	7.0
3	Madrid - Lima	1323	3934	5.6
4	Madrid - Guayaquil	1099	3268	5.6
5	Paramaribo - Amsterdam	754	2242	5.6
6	Paris - Bogota	730	1318	3.0
7	Paris - Caracas	724	2322	6.0
8	Paris(Orly) - Cayenne	719	2782	7.0
9	Frankfurt - Caracas	676	2872	7.5
10	Milan - Caracas	520	1230	4.4
11	Quito - Madrid	519	1228	4.4
12	Lima - Amsterdam	493	1166	4.4
13	Lisbon - Caracas	434	1027	4.4
14	Santa Cruz - Madrid	433	1024	4.4
15	Funchal - Caracas	242	573	4.4
16	Madrid - Cali	227	537	4.4
17	Rome - Caracas	210	497	4.4
18	Porlamar - Frankfurt	209	494	4.4
19	Bogota - Barcelona	157	371	4.4
20	Tenerife - Caracas	110	260	4.4
21	Porto - Caracas	104	246	4.4
22	Porlamar - London	94	222	4.4
23	Bogota - Alicante	52	123	4.4
24	Porlamar - Manchester	48	114	4.4
25	Porlamar - Amsterdam	47	111	4.4
	Total above routes	13393	42079	5.9
	All other routes	58	137	4.4
	TOTAL	13451	42216	5.9



## TRAFFIC FLOW 6

Santiago – Lima – Los Angeles

Rank	City Pair	Total Aircraft Movements 2007	Total Aircraft Movements 2027	Average Annual Growth(Per cent) 2007-2027
1	Santiago - Lima	4208	21511	8.5
2	Los Angeles - Lima	1155	3123	5.1
3	Santiago - Los Angeles	304	822	5.1
	Total	5667	25457	7.8

## TRAFFIC FLOW 7

- South America – South Africa

Rank	City Pair	Total Aircraft Movements 2007 <sup>2/</sup>	Total Aircraft Movements 2027	Average Annual Growth(Per cent) 2007-2027
1	Sao Paulo - Johannesburg	878	3094	6.5
2	Buenos Aires - Cape Town	208	406	3.4
	Total	1086	3500	6.0

- Santiago de Chile – Easter Island – Papeete (PAC)

Rank	City Pair	Total Aircraft Movements 2007	Total Aircraft Movements 2027	Average Annual Growth(Per cent) 2007-2027
1	Santiago - Easter Island	499	1456	5.5
2	Easter Island - Papeete	209	504	4.5
	Total	708	1960	5.2

Tabla 1a: Sudamérica – Movimiento de Pasajeros

	Year	Passengers (Million)	Load Factor	Average Seats
Historical	1997	4.3	64.7	170
	2003	7.11	60.9	160
	2004	8.03	64.6	160
	2005	9.78	73.5	168
	2006	10.81	70.9	167
	2007	13.55	74.1	164
Forecast	2012	22.74	74.1	168
	2017	35.5	77	172
	2027	73.65	80	180
Average Annual Growth (Per cent)	1997-2007	12.2	1.4	-0.4
	2007-2012	10.9	0	0.5
	2012-2017	9.3	0.8	0.5
	2007-2027	8.8	0.4	0.5



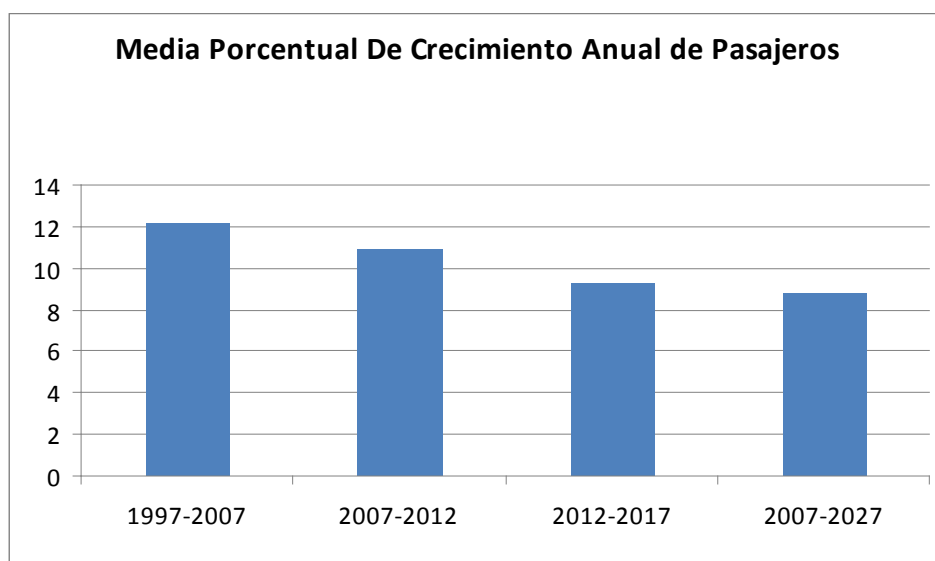
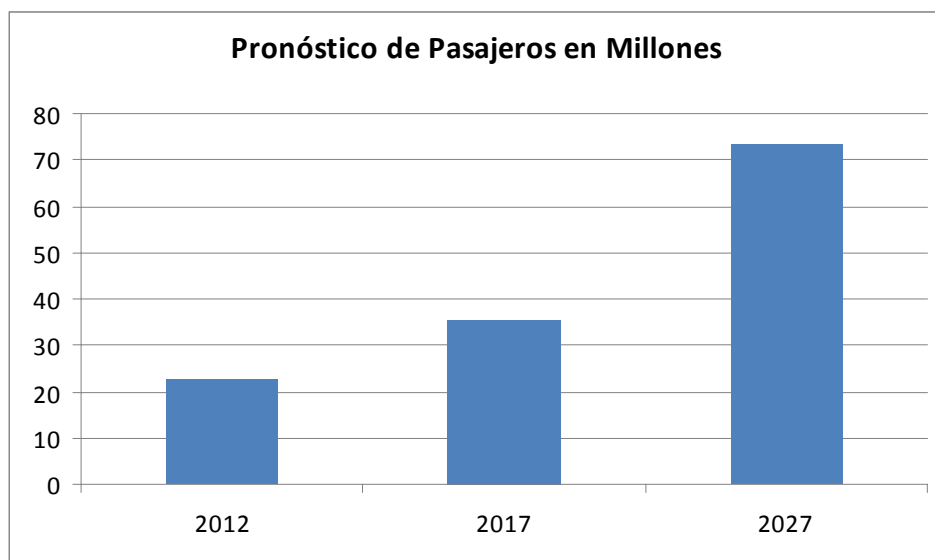


Tabla 1b: Sudamérica – Movimiento de Aeronaves

	Year	Aircraft Movements
Historic	2007	108523
Forecast	2012	177515
	2017	260507
	2027	497008
Average Annual Growth (Per cent)	2007-2012	10.3
	2012-2017	8
	2007-2027	7.9

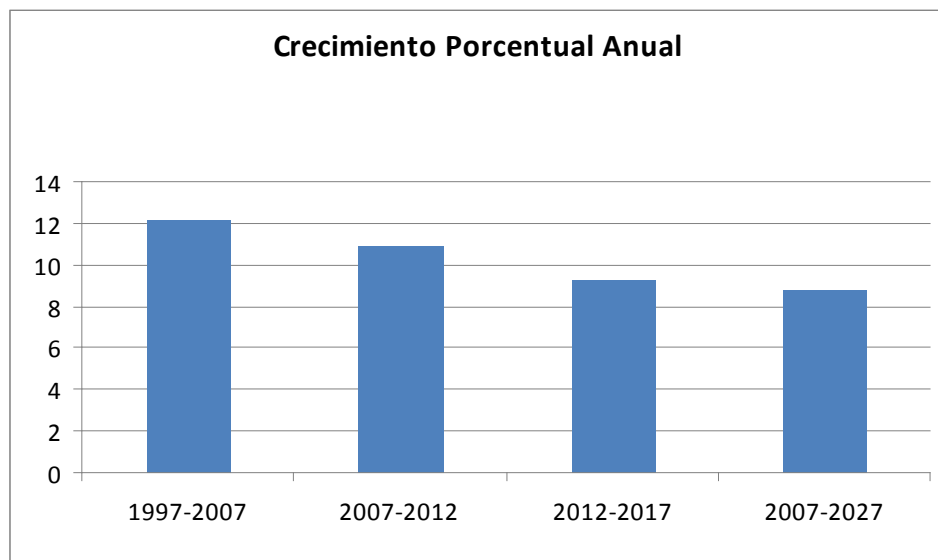
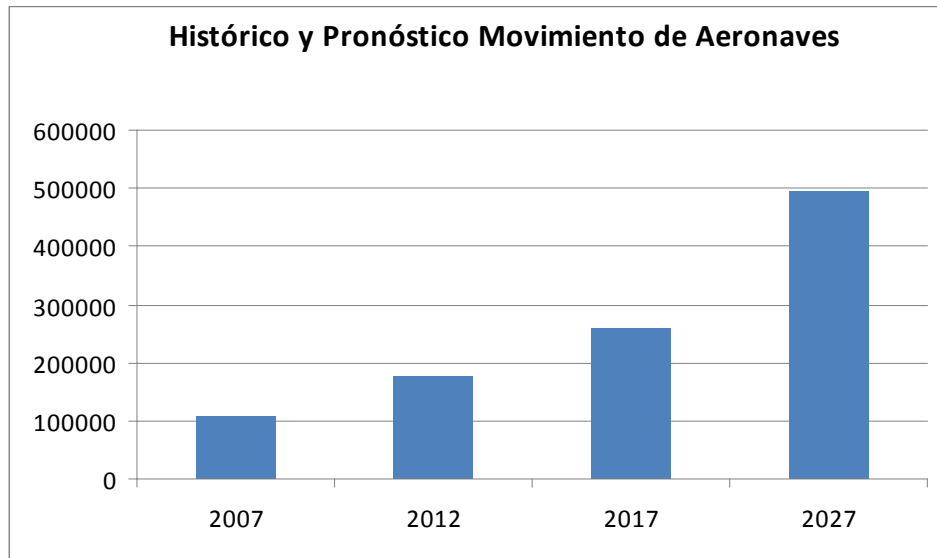
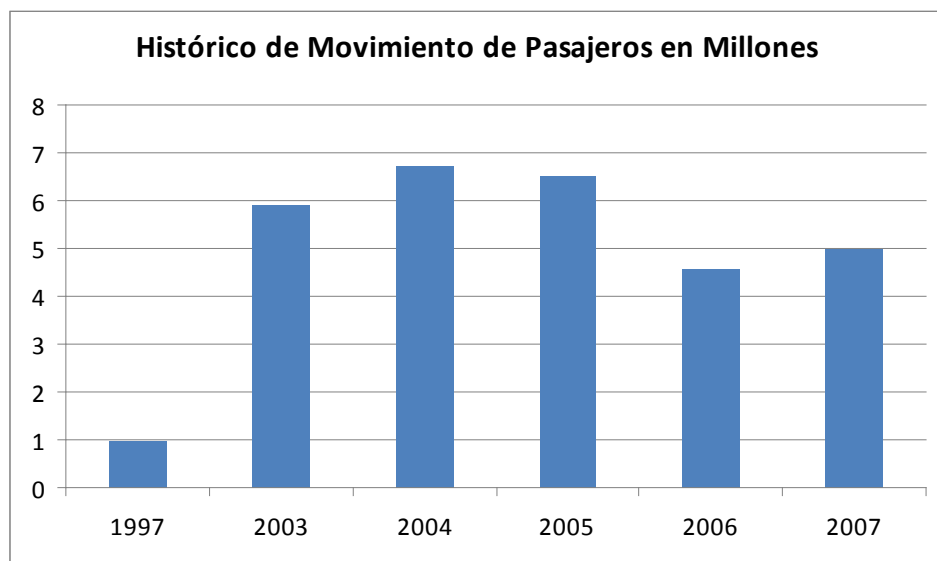


Tabla 2a: Sudamérica – Centro América – Movimiento de Pasajeros

	Year	Passengers (Million)	Load Factor	Average Seats
Historical	1997	1.02	54	165
	2003	5.93	4.1	162
	2004	6.77	4.81	161
	2005	6.56	4.59	157
	2006	4.59	70	157
	2007	4.98	72.4	156
Forecast	2012	7.93	72.4	157
	2017	11.91	74.8	158
	2027	27.32	80	160
Average Annual Growth (Per cent)	1997-2007	17.2	3	-0.5
	2007-2012	9.7	0	0.1
	2012-2017	8.5	0.7	0.1
	2007-2027	8.9	0.5	0.1



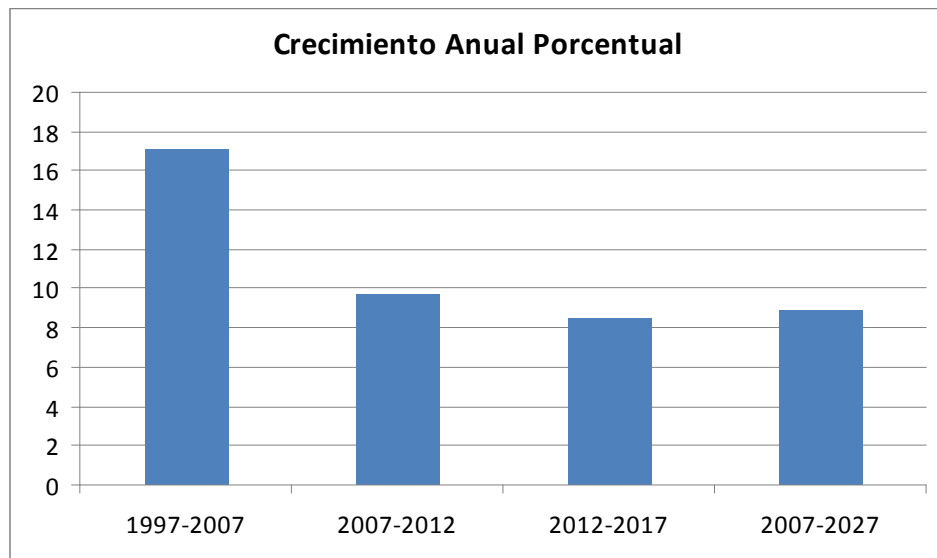
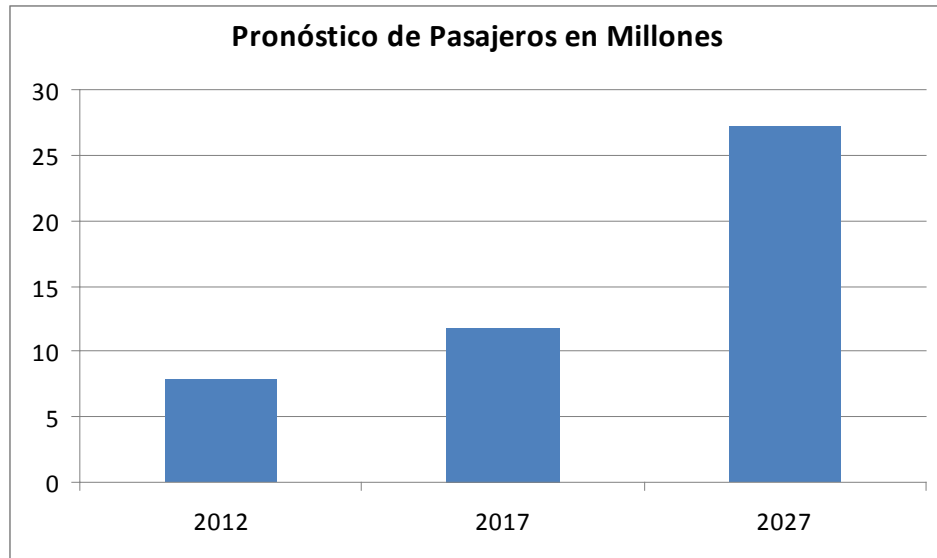


Tabla 2b: Sudamérica – Centro América -Movimiento de Aeronaves

	Year	Aircraft Movements
Historic	2007	58378
Forecast	2012	92446
	2017	133450
	2027	282354
Average Annual Growth (per cent)	2007-2012	9.6
	2012-2017	7.6
	2007-2027	8.2

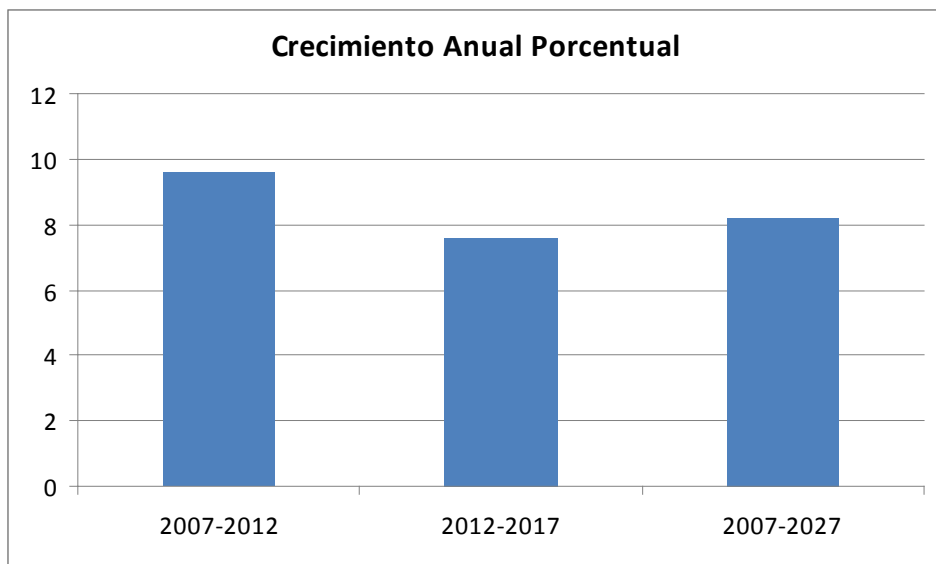
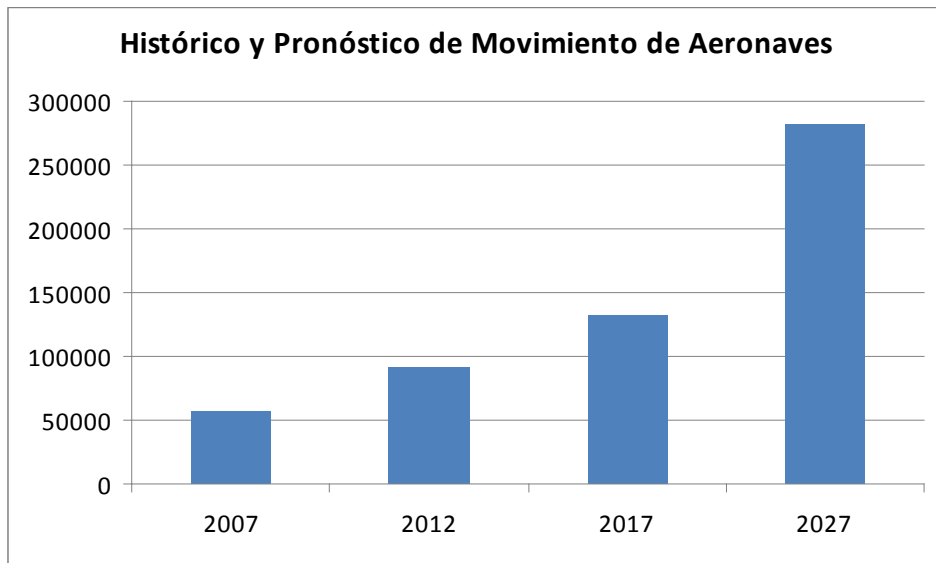
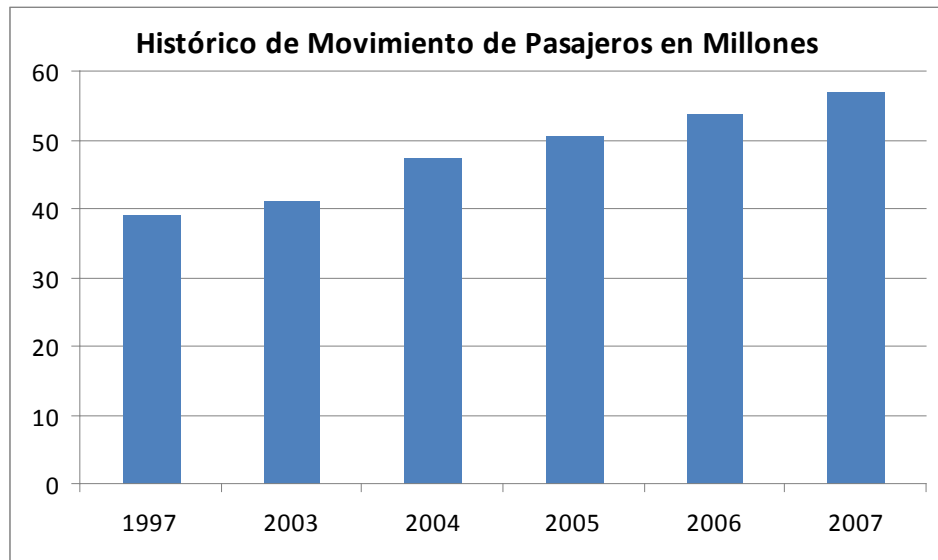


Tabla 3a: Sudamérica – Norteamérica Movimiento de Pasajeros

	Year	Passengers (Million)	Load Factor	Average Seats
Historical	1997	39.2	62	189
	2003	41.23	68	168
	2004	47.42	70	166
	2005	50.83	73	166
	2006	53.88	74.4	166
	2007	56.96	76.6	166
Forecast	2012	75.66	76.6	165
	2017	97.58	79.3	167
	2027	172.97	85	170
Average Annual Growth (Per cent)	1997-2007	3.8	2.1	-1.3
	2007-2012	5.8	0	-0.1
	2012-2017	5.2	0.7	0.2
	2007-2027	5.7	0.5	0.1





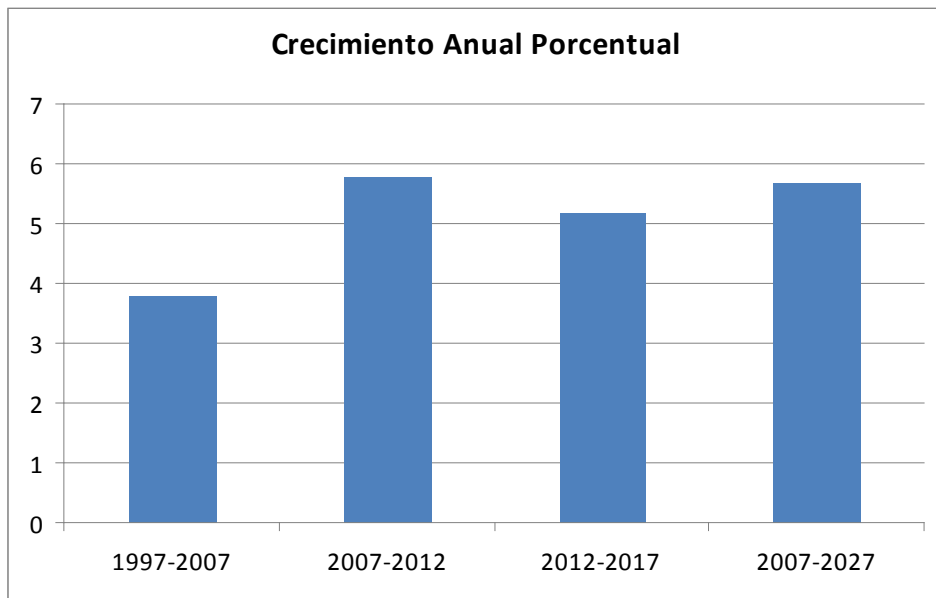
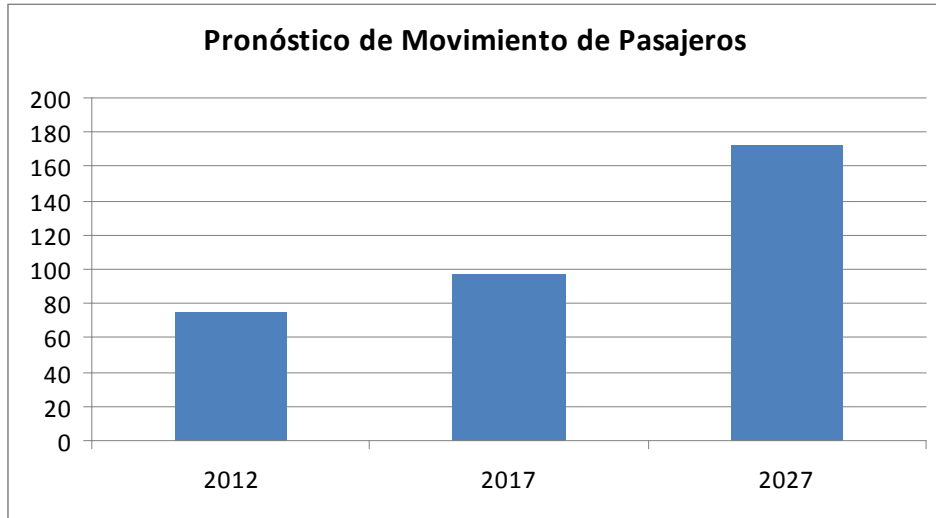


Tabla 3b: Sudamérica – Norteamérica Movimiento de Aeronaves

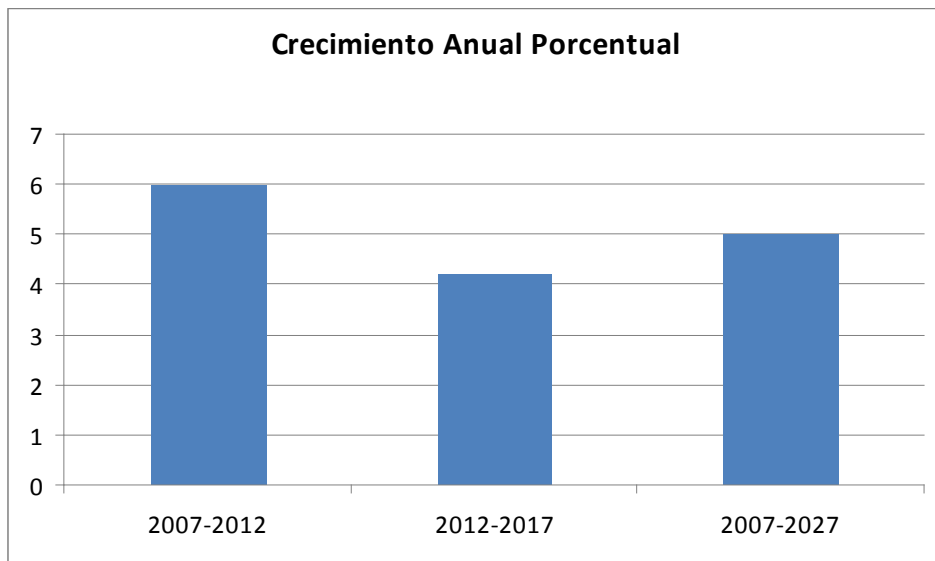
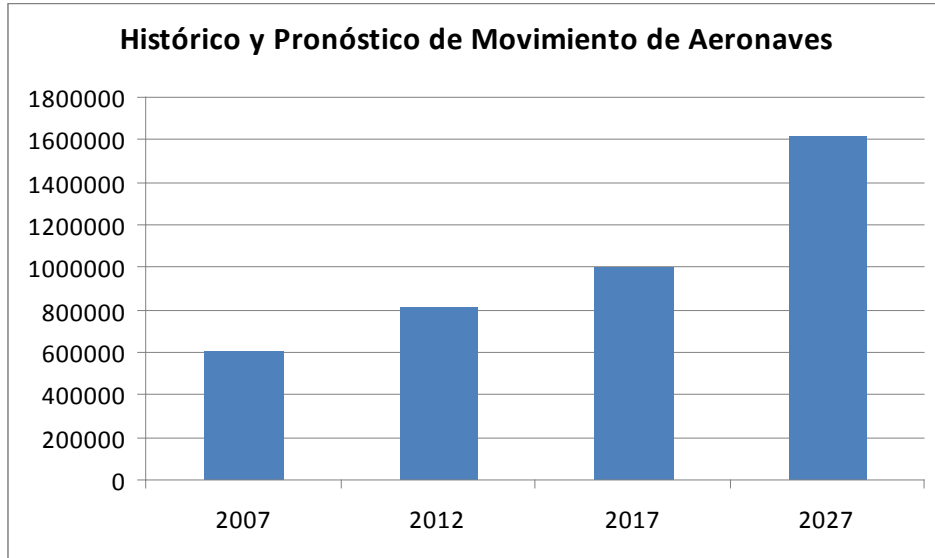
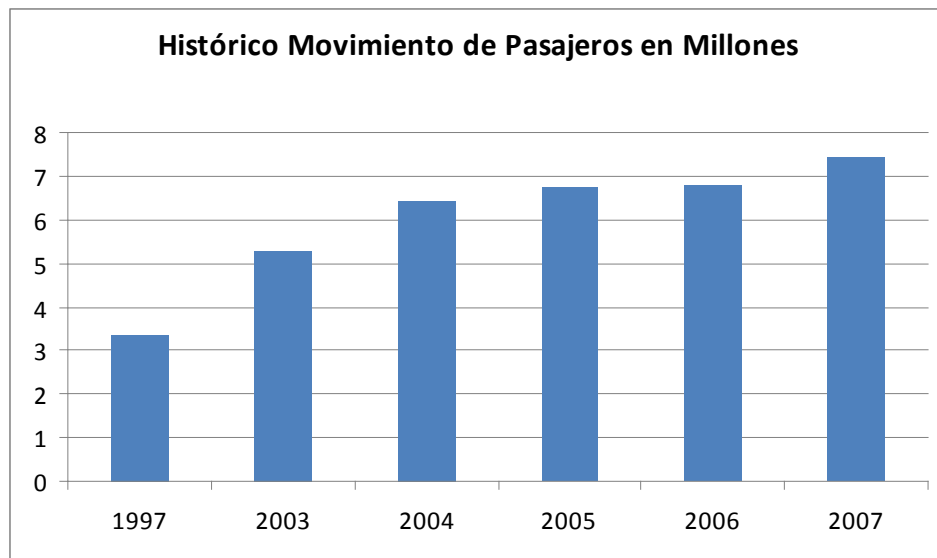


Tabla 4a: Atlántico Sur Corredor Europeo Sudamérica – Pasajeros

	Year	Passengers (Million)	Load Factor	Average Seats
Historical	1997	3.4	74.4	287
	2003	5.3	77	309
	2004	6.43	76	339
	2005	6.77	79.6	325
	2006	6.79	84.3	286
	2007	7.46	83.7	281
Forecast	2012	9.6	83.7	281
	2017	12.12	85	281
	2027	21.48	85	280
Average Annual Growth (Per cent)	1997-2007	8.2	1.2	0.3
	2007-2012	5.2	0	-0.6
	2012-2017	4.8	0.3	0
	2007-2027	5.4	0.1	-0.2



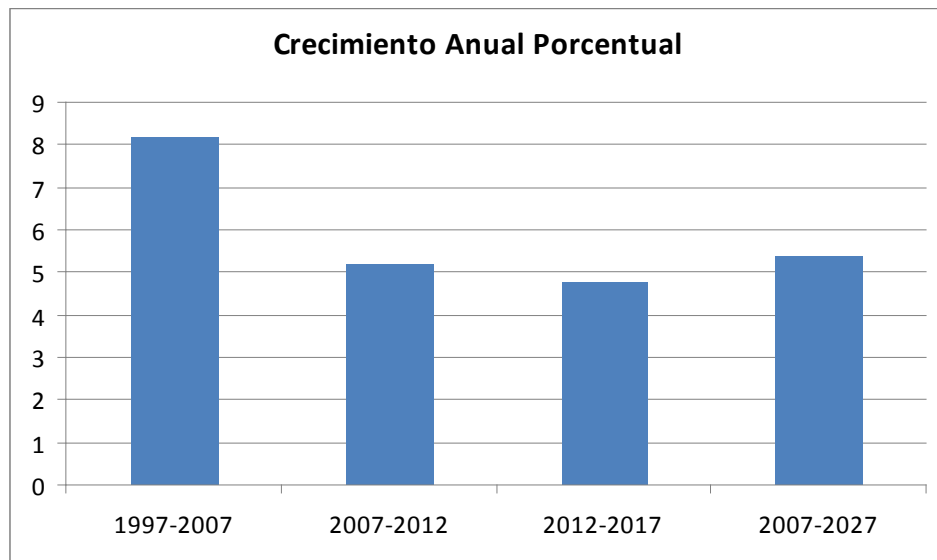
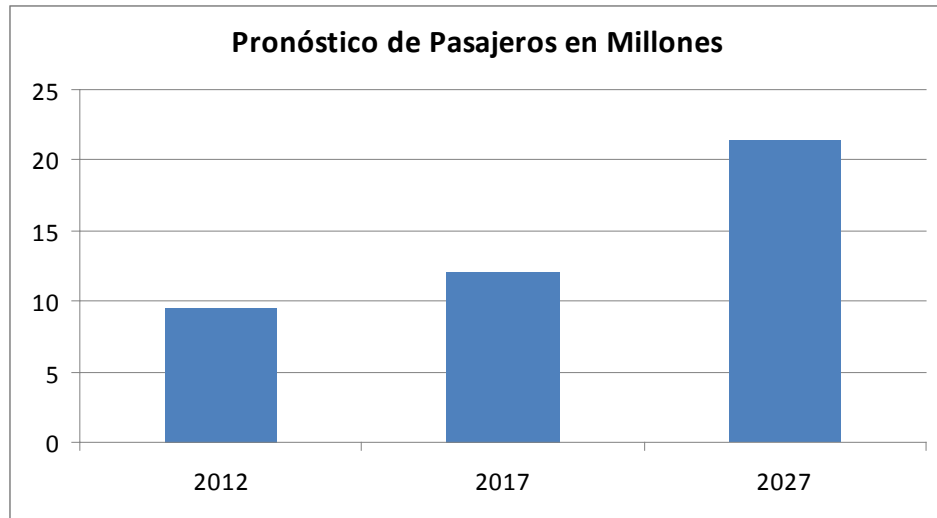
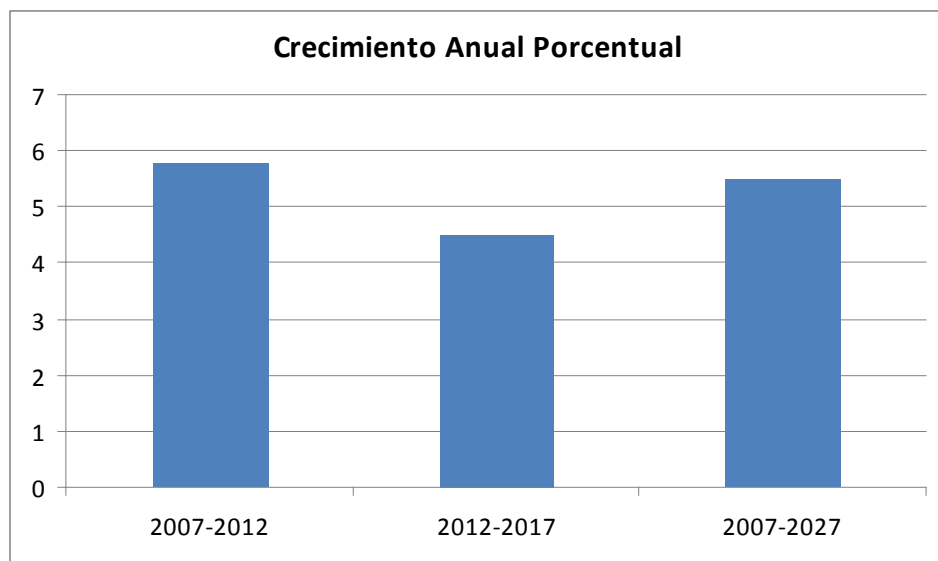
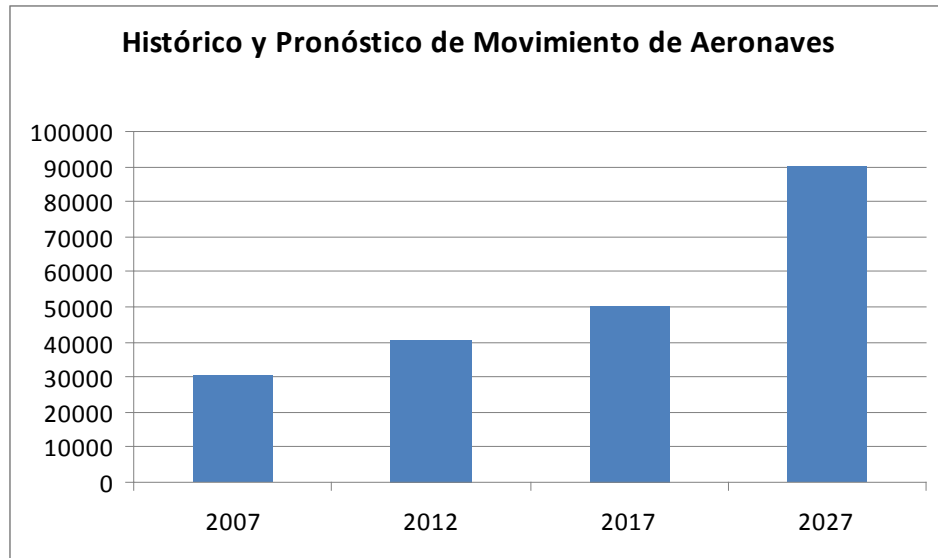


Tabla 4b: Atlántico Sur Corredor Europeo Sudamérica -Aeronaves

	Year	Aircraft Movements
Historic	2007	30749
Forecast	2012	40805
	2017	50732
	2027	90252
Average Annual Growth (Per cent)	2007-2012	5.8
	2012-2017	4.5
	2007-2027	5.5



## ATTACHMENT B

### GLOBAL PLAN INITIATIVES AND THEIR RELATIONSHIP WITH THE MAIN GROUPS

GPI		En-route	Terminal Area	Aerodrome	Ancillary Infrastructure	Associated component of the Operational Concept
GPI-1	Flexible use of airspace	X	X			AOM, AUO
GPI-2	Reduced vertical separation minima	X				AOM, CM
GPI-3	Harmonisation of level systems	X				AOM, CM, AUO
GPI-4	Alignment of upper airspace classifications	X				AOM, CM, AUO
GPI-5	RNAV and RNP (Performance-based navigation)	X	X	X		AOM, AO, TS, CM, AUO
GPI-6	Air traffic flow management	X	X	X		AOM, AO, DCB, TS, CM, AUO
GPI-7	Dynamic and flexible ATS route management	X	X			AOM, AUO
GPI-8	Collaborative airspace design and management	X	X			AOM, AUO
GPI-9	Situational awareness	X	X	X	X	AO, TS, CM, AUO
GPI-10	Terminal area design and management		X			AOM, AO, TS, CM, AUO
GPI-11	RNP and RNAV SIDs and STARs		X			AOM, AO, TS, CM, AUO
GPI-12	Functional integration of ground and airborne systems		X		X	AOM, AO, TS, CM, AUO
GPI-13	Aerodrome design and management			X		AO, CM, AUO
GPI-14	Runway operations			X		AO, TS, CM, AUO
GPI-15	Match IMC and VMC operating capacity		X	X	X	AO, CM, AUO
GPI-16	Decision support and alerting systems	X	X	X	X	DCB, TS, CM, AUO

GPI		En-route	Terminal Area	Aerodrome	Ancillary Infrastructure	Associated component of the Operational Concept
GPI-17	Implementation of data Relationship applications	X	X	X		DCB, AO, TS, CM, AUO, ATMSDM
GPI-18	Aeronautical information	X	X	X	X	AOM, DCB, AO, TS, CM, AUO, ATMSDM
GPI-19	Meteorological systems	X	X	X	X	AOM, DCB, AO, AUO
GPI-20	WGS-84	X	X	X	X	AO, CM, AUO
GPI-21	Navigation systems	X	X	X	X	AO, TS, CM, AUO
GPI-22	Communication infrastructure	X	X	X	X	AO, TS, CM, AUO
GPI-23	Aeronautical radio spectrum	X	X	X	X	AO, TS, CM, AUO, ATMSDM

## ATTACHMENT C

### PERFORMANCE FRAMEWORK FORM (PFF)

1. This outcome and management form is applicable to both regional and national planning, and includes references to the Global Plan. Other formats may be appropriate, but they must contain, at least, the elements described below.

**1.1 Performance objective:** Regional/national performance objectives should be defined, using the performance-based approach that best reflects the activities required to support ATM systems at regional/national level. Along their life cycle, performance objectives may change, depending on the evolution of the ATM system; therefore, during the implementation process, they should be coordinated with all the stakeholders in the ATM community and be at their disposal. The establishment of joint decision-making processes ensures that all stakeholders are involved and agree on the requirements, tasks and timetables.

**1.2 Regional performance objectives:** Regional performance objectives are the improvements required by the air navigation system to support global performance objectives, and are related to the operational environments and the priorities applicable at regional level.

**1.3 National performance objectives:** National performance objectives are the improvements required by the air navigation system in support of regional performance objectives, and are related to the operational environments and priorities applicable at State level.

**1.4 Benefits:** Regional/national performance objectives should meet the expectations of the ATM community, as described in the operational concept; they should generate benefits for the parties involved; and should be attained through operational activities and techniques aligned with each performance objective.

**1.5 Metrics:** Metrics permit to measure the objectives achieved. The monitoring and measurement of the performance of ATM systems may require metrics in areas such as access, capacity, cost-effectiveness, efficiency, environment, flexibility, prediction capacity, and safety.

**1.6 Strategy:** ATM evolution requires a clearly-defined gradual strategy that includes the tasks and activities that best represent the national and regional planning processes, in keeping with the global planning framework. The goal is to achieve a harmonised implementation process that evolves towards a global and seamless ATM system. Accordingly, it is necessary to develop short- and medium-term work programmes focused on system improvements that reflect a clear work commitment of the parties involved.

**1.7 Components of the ATM operational concept:** Each strategy or set of tasks should be associated to components of the ATM operational concept. The designators of the ATM components are as follows:

- AOM – Airspace organisation and management
- DCB – Demand/capacity balancing
- AO – Aerodrome operations



- TS – Traffic synchronisation
- CM – Conflict management
- AUO – Airspace user operations
- ATM SDM – ATM service delivery management

1.8           **Tasks:** The regional/national work programmes, based on these PFF templates, should define the tasks required to attain said performance objective while maintaining a direct relationship with the components of the ATM system. The following principles should be taken into account when developing a work programme:

- Work should be organised using project management techniques and performance-based objectives, in line with ICAO strategic objectives.
- All tasks related to the compliance with the performance objectives should be carried out based on strategies, concepts, action plans and roadmaps that may be shared amongst the parties, with the main objective of attaining transparency through interoperability and harmonisation.
- Task planning should include the optimisation of human resources, as well as the promotion of the dynamic use of electronic communication amongst the parties (for example, Internet, video-conferences, tele-conferences, e-mail, telephone and fax). Likewise, resources should be used efficiently, avoiding duplication of work or unnecessary tasks.
- The process and work methods should ensure the possibility of measuring the performance objectives, comparing them with timetables, and easy reporting of the progress made at national and regional level to the PIRGs and ICAO Headquarters, respectively.

1.9           **Period:** Indicates the start and end of that task in particular.

1.10          **Responsibility:** Indicates the organisation/entity/individual responsible for the fulfilment or management of the associated tasks.

1.11          **Status:** The status basically monitors progress in the fulfilment of said task as it proceeds to the date of completion. For the classification of the status of implementation, the words VALID, COMPLETED, REPLACED and CONTINUOUS will be used.

1.12          **Link with the global plan initiatives (GPIs):** The 23 GPIs, as described in the Global Plan, provide a global strategic framework for the planning of air navigation systems, and are designed to contribute to the achievement of regional/national performance objectives. Each performance objective should be related with the corresponding GPIs. The goal is to make sure that the evolutionary work process at State and regional level is integrated within the global planning framework.

2.           The PFFs prepared for the performance objectives concerning ATM, CNS, MET, SAR, AIS, AGA/AOP, personnel competence management and SMS are presented below. In addition, a matrix with the inter-relationship amongst the PFFs is included.

REGIONAL PERFORMANCE OBJECTIVE: <u>SAM ATM/01</u> OPTIMISATION OF THE EN-ROUTE AIRSPACE STRUCTURE				
Benefits				
Safety	<ul style="list-style-type: none"><li>Reduces the complexity of the airspace structure, by reinforcing safety</li></ul>			
Environmental protection and sustainable development of air transport	<ul style="list-style-type: none"><li>Reduces fuel consumption and, consequently, CO<sup>2</sup> emissions into the atmosphere, due to reduction of miles flown and to continuous descent and ascent operations</li><li>Increases airspace capacity.</li><li>Takes advantage of aircraft RNAV capacity</li></ul>			
Metrics				
<ul style="list-style-type: none"><li>Reduction of air traffic incidents each 100,00 operations per year</li><li>Increase ATC sector capacity</li><li>Reduction of CO<sup>2</sup> emissions each 100,00 operations per year</li></ul>				
2012 - 2018 Strategy				
ATM OC COMPONENTS	TASKS	PERIOD	RESPONSIBILITY	STATUS
	a) Carry out implementation and assessment of Version 02 of the SAM ATS route network, and the implementation of RNAV 5 exclusionary space.	(*) - 2013	States	Valid
	b) Optimise oceanic routes and complete implementation of RNAV10 (RNP10) routes.	(*) - 2012	States	Valid
	c) Review and update the SAM PBN Roadmap and the ATS route network optimisation programme.	2012 - 2013	Regional Project States	Valid
	d) Assess the status of implementation of the en-route PBN action plan.	2012	States	Valid
	e) Implement a regional tool for RAI availability forecast in order to support en-route, TMA and non-precision approach operations.	2012 - 2015	States	Valid
	f) Prepare Version 03 of the ATS route network, including RNP4 application for oceanic routes and RNP2 in continental airspace.	2015	Regional Project States	Valid
	g) Implement random routes in defined continental airspaces.	2018+	States	Valid
	h) Monitor implementation progress.	(*) - 2018 +	GREPECAS	Valid
Relation-ship with GPIs	GPI/5: performance-based navigation, GPI/7: management of dynamic and flexible ATS routes, GPI/8: collaborative airspace design and management.			

(\*) Indicates that the task has started before the date contemplated in this planning.

REGIONAL PERFORMANCE OBJECTIVE: <u>SAM ATM/02</u> TMA AIRSPACE STRUCTURE OPTIMISATION				
Benefits				
Safety	<ul style="list-style-type: none"><li>• Implementation of continuous descent (CDO) operations</li><li>• Increased safety during landing and reduced CFIT incidence</li><li>• Reduction of airspace complexity, by reinforcing safety</li></ul>			
Environmental protection and sustainable development of air transport	<ul style="list-style-type: none"><li>• Reduces fuel consumption and, consequently, CO<sup>2</sup> emissions into the atmosphere, due to reduction of miles flown and continuous descent and ascent operations;</li><li>• Reduces aeronautical noise, through continuous descent operations (CDO);</li><li>• Increases airspace capacity, since it permits the establishment of separate arrival/departure flows, and even the segregation of IFR from VFR flights;</li><li>• Takes advantage of aircraft RNAV capacity;</li><li>• Airport arrival/departure under any meteorological condition.</li></ul>			
Metrics				
<ul style="list-style-type: none"><li>• Percentage of international aerodromes with SIDs/STARs, RNAV and/or RNP implemented, when required.</li><li>• Percentage of aerodromes that have implemented continuous descent and ascent operations.</li><li>• Reduction of air traffic incidents each 100,00 operations per year</li><li>• Reduction of tons of CO<sup>2</sup> emissions each 100,00 operations per year</li><li>• Reduction of aeronautical noise.</li></ul>				
2012 - 2018 Strategy				
ATM OC COMPONENTS	TASKS	PERIOD	RESPONSIBILITY	STATUS
AOM AUO CM	a) Assess the progress made in the terminal area PBN action plan.	2012	States	Valid
	b) Implement standard RNAV 1 arrival/departure routes in selected TMAs with ATS surveillance.	(*) - 2013	States	Valid
	c) Implement RNAV 1 and/or RNP 1 standard arrival/departure routes in all the TMAs of international airports.	2012 – 2016	States	Valid
	d) Implement CDO operations in all the TMAs of international airports.	2013 - 2018	States	Valid
	e) Implement RNAV1/RNP1 exclusionary airspace in high-density TMAs.	2015 – 2018 +	States	Valid
	f) Monitor progress during implementation.	(*) - 2018	GREPECAS	Valid
Relationship with GPIs	GPI/1: Flexible use of airspace, GPI/5: performance-based navigation, GPI/7: management of dynamic and flexible ATS routes, GPI/8: collaborative airspace design and management, GPI/10: terminal area design and management, GPI/11: RNP and RNAV SIDs and STARs, and GPI/12: functional integration of ground and airborne systems.			

(\*) Indicates that the task has been started before the period contemplated in this planning.

REGIONAL PERFORMANCE OBJECTIVE: <u>SAM ATM/03</u> IMPLEMENTATION OF RNP APPROACHES				
Benefits				
Safety	<ul style="list-style-type: none"><li>Increases safety during landing, reducing the incidence of CFIT</li><li>Permits the establishment of safe approach procedures at airports with limitations due to rough terrain.</li></ul>			
Environmental protection and sustainable development of air transport	<ul style="list-style-type: none"><li>Reduces miles flown and/or permits optimum descent flights, decreasing fuel consumption, and thus CO<sup>2</sup> emissions into the atmosphere;</li><li>Takes advantage of aircraft capacity for flying optimum paths;</li><li>Improved airport operational minima.</li></ul>			
Metrics				
<ul style="list-style-type: none"><li>Percentage of RNP APCH procedures that have been implemented, including APV Baro VNAV and LNAV implemented only at runway ends with instrument operations, according to the 37<sup>th</sup> Assembly Resolution 37/11.</li></ul>				
2012 - 2018 Strategy				
ATM OC COMPONENTS	TASKS	PERIOD	RESPONSIBILITY	STATUS
AOM AUO AO CM	a) Assess progress of PBN action plan on approach procedures.	2012	SAMIG	Valid
	b) Implement RNP APCH procedures (or RNP AR APCH when operationally advantageous), including APV BARO VNAV, and LNAV only, in conformity with ICAO Assembly Resolution A37/11.	(*) – 2018+	States	Valid
	c) Start-up of the implementation of GLS procedures (GBAS) CAT I landing at selected airports.	2015 – 2018 +	States	Valid
	d) Monitor the progress made during implementation.	(*) - 2018+	GREPECAS	Valid
Relation-ship with GPIs	GPI/1: Flexible use of airspace, GPI/5: performance-based navigation, GPI/8: collaborative airspace design and management, GPI/12: functional integration of ground and airborne systems and GPI/14; runway operations.			

(\*) Indicates that the task has been started before the period contemplated in this planning.

REGIONAL PERFORMANCE OBJECTIVE: <u>SAM ATM/04</u> FLEXIBLE USE OF AIRSPACE				
Benefits				
Safety	<ul style="list-style-type: none"><li>Improvement of coordination and civil/military cooperation strengthens airspace safety.</li></ul>			
Environmental protection and sustainable development of air transport	<ul style="list-style-type: none"><li>Permits a more efficient ATS route structure, by reducing miles flown, fuel consumption and, consequently, CO<sup>2</sup> emissions into the atmosphere.</li><li>Increases airspace capacity.</li><li>Greater availability of reserved airspace aviation at times when there is no activity from those airspace users</li></ul>			
Metrics				
<ul style="list-style-type: none"><li>Percentage of committees or similar civil/military coordination bodies implemented</li><li>Number of civil/military coordination and cooperation agreements implemented</li><li>Permanent reduction of reserved airspaces</li></ul>				
2012 - 2018 Strategy				
ATM OC COMPONENTS	TASKS	PERIOD	RESPONSIBILITY	STATUS
AOM AUO CM	a) Develop guidance material on civil/military coordination and cooperation, for the definition of policies, procedures and national standards;	(*) - 2012	Regional Project States	Valid
	b) Carry out an assessment of the amount and extension of reserved airspaces	(*) - 2012	States	Valid
	c) Establish committees or similar civil/military coordination bodies;	(*) - 2012	States	Valid
	d) Make arrangements to have a permanent relationship and close cooperation between ATS civil units and the appropriate military units, as well as other reserved airspace users;	(*) - 2012	States	Valid
	e) Establish procedures for coordination of temporary reservation of airspace (TRA) through issuance of NOTAMs or specific real time reserved airspace activation procedures, when so required for ANSPs.	(*) - 2013	States	Valid
	f) Develop a regional strategy and work programme for the implementation of the flexible use of airspace, through a phased approach, starting with a more dynamic sharing of reserved airspace, taking UAS into consideration.	2012 - 2018	Regional Project States	Valid
	g) Monitor progress during implementation.	(*) - 2013	GREPECAS	Valid
Relation-ship with GPIs	GPI/1: Flexible use of airspace; GPI/18: Aeronautical information.			

(\*) Indicates that the task has been started before the date contemplated in this planning.

REGIONAL PERFORMANCE OBJECTIVE: <u>SAM ATM/05</u> ATFM IMPLEMENTATION				
Benefits				
Safety	<ul style="list-style-type: none"><li>Avoids ATC and airport system overload, by reinforcing safety</li></ul>			
Environmental protection and sustainable development of air transport	<ul style="list-style-type: none"><li>Less delays caused by meteorological and traffic conditions, leading to a reduced consumption of fuel and emission of pollutants</li><li>Improved prediction</li><li>Improved management of the demand that exceeds service in ATC sectors and aerodromes</li></ul>			
Metrics				
<ul style="list-style-type: none"><li>Percentage of flights delayed due to measures implemented by ATC</li></ul>				
2012 - 2018 Strategy				
ATM OC COMPONENTS	TASKS	PERIOD	RESPONSIBILITY	STATUS
DCB AO AOM CM	a) Assess the progress made in the ATFM implementation work programme	2012	States	Valid
	b) Assess meteorological information requirements for ATFM implementation purposes.	2012	States	Valid
	c) Develop a regional method for establishing demand/capacity forecasts	(*) - 2013	States	Valid
	d) Develop and implement regional procedures for an efficient and optimum use of aerodrome and runway capacity	(*) - 2014	States	Valid
	e) Develop and implement methods for improving efficiency, as required, through airspace management.	(*) - 2015	States	Valid
	f) Develop and implement operational coordination procedures between States ATFM units;	2012 – 2018+	States	Valid
	g) Monitor progress during implementation.	(*) – 2018+	GREPECAS	Valid
Relation-ship with GPIs	GPI/1: Flexible use of airspace; GPI/6: air traffic flow management; GPI/7: dynamic and flexible management of ATS routes; GPI/9: situational awareness; GPI/13 aerodrome design and management; GPI/14: runway operations; and GPI/16: decision support and alerting systems.			

(\*) Indicates that the task has been started before the date contemplated in this planning.

REGIONAL PERFORMANCE OBJECTIVE: <u>SAM ATM/06</u> IMPROVE ATM SITUATIONAL AWARENESS				
Benefits				
Safety	<ul style="list-style-type: none"><li>• The availability of terrain and obstacle electronic data in the pilot post permits a reduces number of CFIT accidents</li><li>• Improved situational awareness provides data that facilitate operational decision-making, enhancing safety.</li></ul>			
Environmental protection and sustainable development of air transport	<ul style="list-style-type: none"><li>• Improved air traffic demand provides a reduction in aircraft separation, enabling a best air traffic flow management and ATC capacity.</li><li>• Contributes to collaboration between the flight crew and the ATM system</li><li>• Contributes to collaborative decision-making (CDM) through the sharing of aeronautical data</li><li>• Reduced workload for pilots and controllers</li></ul>			
Metrics				
<ul style="list-style-type: none"><li>• Reduction of CFIT accidents</li><li>• Reduction of operational errors including LHDs</li></ul>				
2012 - 2018 Strategy				
ATM OC COMPONENTS	TASKS	PERIOD	RESPONSIBILITY	STATUS
ATM-SDM AO CM	a) Develop an action plan for improving situational awareness of pilots and controllers.	(*) - 2012	Regional Project	Valid
	b) Implement flight plan data processing systems (new FPL format) and data communication tools between ACCs.	(*) – 2014	States	Valid
	c) Implement ATS surveillance technologies and their applications as required.	2012 – 2018+	States	Valid
	d) Implement air-ground communication systems through Data link (ADS-C/CPDLC in oceanic airspaces ADS-B, D-ATIS, DCL, D-VOLMET, etc.	(*) – 2018+	States	Valid
	e) Implement advanced automation support tools to contribute to aeronautical information sharing.	2015 – 2018+	States	Valid
	f) Monitor the implementation	(*) – 2018+	GREPECAS	Valid
Relation-ship with GPIs	GPI/1: Flexible use of airspace; GPI/6: air traffic flow management; and GPI/7: dynamic and flexible ATS route management; GPI/9: situational awareness; GPI/13: aerodrome design and management; GPI/14: runway operations; y GPI/16: decision support and alerting systems; GPI/17: implementation of Data link applications; GPI/18: aeronautical information; GPI/19: meteorological systems, GPI/22: communication infrastructure.			

(\*) Indicates that the task has been started before the date contemplated in this planning.

REGIONAL PERFORMANCE OBJECTIVE: <u>SAM ATM/07</u> FLIGHT PLAN IMPLEMENTATION				
Benefits				
Safety	• Incorporation of additional information in FPL reinforces safety.			
Environmental protection and sustainable development of air transport	• Expanded airspace capacity; • Enhanced operational efficiency.			
Metrics				
• Percentage of States that have implemented the new FPL.				
2012 - 2018 Strategy				
ATM OC COMPONENTS	TASKS	PERIOD	RESPONSIBILITY	STATUS
SDM ATM	a) Guides on the transition to the new format of the filed flight plan.	(*)	ICAO	Valid
	b) Develop a regional strategy for the transition to the new format of the filed flight plan.	(*)	ICAO	Valid
	c) Identification of stakeholders and possible impact of the implementation of the new format of the filed flight plan (FPL/RPL/CPL).	(*)	States	Valid
	d) Assessment of current/future flight plan processing capabilities with respect to the new flight plan format.	(*)	States	Valid
	e) Behaviour trials between systems capable of processing the NEW flight plan.	(*)	States	Valid
	f) Development of contingency procedures and determination of technical/operational considerations for the transition.	(*)	States	Valid
	g) Identification of the main parties involved in FP data flow and the definition of the transition steps based on: - Systems capable of processing both formats: current and NEW. - Systems to be modernised / implemented before 2012 and that will be capable of processing the new format of the filed flight plan.	(*)	States	Valid
	h) Publication of transition actions, trials and other publications for users and interested parties	(*)	GREPECAS	Valid
	i) Assess transition actions and make adjustments.	(*)	States	Valid
	j) Implement the transition plan.	(*)	States	Valid
	k) Monitor transition activities.	(*)	ICAO	Valid
Relation-ship with GPIs	GPI/4: alignment of upper airspace classifications; GPI/1: flexible use of airspace; GPI/6 air traffic flow management; GPI/7: dynamic and flexible ATS route management; GPI/9: situational awareness; GPI/13: aerodrome management and design; GPI/14: runway operations; GPI/16: decision support and alerting systems; GPI/17: implementation of Data link applications; GPI/18: aeronautical information; GPI/19: meteorological systems; GPI/21: navigation systems; GPI/22: communication infrastructure			

NOTE: This PFF is based on the format presented to the CNS/ATM/SG/1 in March 2010. This Subgroup is responsible for the development of tasks.

(\*) Indicates that the task has been started before the date contemplated in this planning.



REGIONAL PERFORMANCE OBJECTIVE: <u>SAM CNS/01</u> IMPROVEMENTS TO THE AERONAUTICAL FIXED SERVICE IN THE SAM REGION				
Benefits				
Safety	<ul style="list-style-type: none"><li>• Reduction of operational coordination errors between adjacent ACCs;</li><li>• Increased ATM situational awareness; and</li><li>• Reduced pilot and controller workload.</li></ul>			
Environmental protection and sustainable development of air transport	<ul style="list-style-type: none"><li>• Increased capacity and availability of aeronautical fixed service in support of ATS, MET, AIS and SAR applications; and</li><li>• Support to ATFM / CDM.</li></ul>			
Metrics				
<ul style="list-style-type: none"><li>• Number of AMHS interconnection as per FASID Table 1Bb;</li><li>• Number of AIDC interconnections as per FASID Table 1Bb; and</li><li>• Percentage of phases completed for the implementation of the new regional network.</li></ul>				
2012 – 2018 Strategy				
ATM OC COMPONENTS	TASKS	PERIOD	RESPONSIBILITY	STATUS
AOM ATM-SDM DCB CM AUO	a) Complete the implementation of AMHS systems in those States that do not have such systems yet	(*) - 2013	States	Valid
	b) AMHS interconnection between adjacent States	(*) - 2014	States	Valid
	c) Implement communication services for the centralised ATFM	2015 - 2018+	States	Valid
	d) Implement AIDC in the automated centres of the SAM Region	(*) - 2013	States	Valid
	e) Operational implementation of AIDC between adjacent ACCs	(*) - 2014	States	Valid
	f) Implementation of new digital network (REDDIG II)	2012 -2015	States	Valid
	g) Monitor implementation progress	2012-2017	GREPECAS	Valid
Relation-ship with GPIs	GPI/6: ATFM, GPI/9: situational awareness, GPI/ 16: decision support and alerting systems, GPI/18: aeronautical information, GPI/17: data link applications, GPI/19: meteorological systems, GPI/22: communication infrastructure.			

(\*) Indicates that the task has been started before the date contemplated in this planning.

REGIONAL PERFORMANCE OBJECTIVE: <u>SAM CNS/02</u> IMPROVEMENTS TO THE AERONAUTICAL MOBILE SERVICES IN THE SAM REGION				
Benefits				
Safety	<ul style="list-style-type: none"><li>• Reduction of operational coordination errors between adjacent ACCs, making ATS coordination more efficient; and</li><li>• Reduction of pilot and controller workload.</li></ul>			
Environmental protection and sustainable development of air transport	<ul style="list-style-type: none"><li>• Assured coverage and quality of communications in ATS service;</li><li>• Increased availability of communications for the ATS service;</li><li>• Support to AIM/MET service; and</li><li>• Assured radio frequency spectrum assigned to aviation for the communication service.</li></ul>			
Metrics				
<ul style="list-style-type: none"><li>• Percentage of compliance with FASID Table 2-A;</li><li>• Number of CPDLC systems implemented;</li><li>• Number of DCL systems implemented;</li><li>• Number of D-ATIS systems implemented, and</li><li>• Number of VOLMET systems implemented.</li></ul>				
2012 - 2018 Strategy				
ATM OC COMPONENTS	TASKS	PERIOD	RESPONSIBILITY	STATUS
AOM ATM-SDM DCB CM	a) Complete the implementation of the services required in Table CNS 2-A “Aeronautical Mobile Service - AMSS”	(*) - 2014	States	Valid
	b) Continental en-route: Complete coverage of VHF communications in the lower airspace, when operations so require	2012- 2015	States	Valid
	c) Implement oceanic area CPDLC, maintaining HF service as back-up	(*) - 2018	States	Valid
	d) Implement CPDLC in selected continental area	2012- 2018	States	Valid
	e) Terminal area: Implementation of different VHF channels for control tower and APP services at all airports where a single channel is used for APP and control tower services	(*) - 2015	States	Valid
	f) Implementation of DCL services at selected aerodromes	2016-2018	States	Valid
	g) Implementation of D-ATIS services at selected aerodromes.	2012-2017	States	Valid
	h) Implementation of VOLMET services (voice and data)	(*) - 2018	States	Valid
	i) Guarantee protection of the radio frequency spectrum used for current and foreseen communication services	(*) - 2018	States ICAO	Valid
	j) Monitor implementation progress	2012-2018	GREPECAS	Valid
Relation-ship with GPIs	GPI/6: ATFM, GPI/9: Situational awareness, GPI/17: Data link applications, GPI/19: Meteorological systems, GPI/22: Communication infrastructure, GPI 23: Aeronautical radio spectrum.			

(\*) Indicates that the task has been started before the date contemplated in this planning.

REGIONAL PERFORMANCE OBJECTIVE: <u>SAM CNS/03</u> IMPROVEMENTS TO NAVIGATION SYSTEMS IN THE SAM REGION				
Benefits				
Safety	<ul style="list-style-type: none"><li>• Support to aircraft spacing;</li><li>• Reduced pilot and controller workload; and</li><li>• Increased landing safety, avoiding CFIT</li></ul>			
Environmental protection and sustainable development of air transport	<ul style="list-style-type: none"><li>• Increased airspace capacity and structure;</li><li>• Increased integrity of the GNSS system;</li><li>• Support to PBN implementation; and</li><li>• Reduced costs.</li></ul>			
Metrics				
<ul style="list-style-type: none"><li>• Number of deactivated NDBs in accordance with FASID Table 3-3; and</li><li>• Number of GBAS implemented at airports with sufficient operational demand.</li></ul>				
2012 - 2018 Strategy				
ATM OC COMPONENTS	TASKS	PERIOD	RESPONSIBILITY	STATUS
AOM ATM-SDM TS AUO	a) Continue with NDB phase-out	*- 2018+	States	Valid
	b) Implement new DME systems in support of en route operations where the PBN plan so considers it	2012-2018	States ICAO	Valid
	c) Implement GBAS at airports with sufficient operational demand	2015-2018+	States	Valid
	d) Modernisation of flight trial platforms for GNSS applications	2012-2017	States	Valid
	e) Guarantee the protection of the radio frequency spectrum used for current and future radio navigation services	(*)-2018	States ICAO	Valid
	f) Monitor implementation progress	2012-2018	GREPECAS	Valid
Relation-ship with GPIs	GPI/5: RNAV and RNP; GPI/6: ATFM; GPI/7: dynamic and flexible ATS route management; GPI/10: terminal area design and management; GPI/11: RNP and RNAV SIDs and STARs; GPI/12: functional integration of ground and airborne systems; GPI/13: aerodrome design and management; GPI/14: runway operations; GPI/21: navigation systems; GPI 23: aeronautical radio spectrum.			

(\*) Indicates that the task has been started before the date contemplated in this planning.

REGIONAL PERFORMANCE OBJECTIVE: <u>SAM CNS/04</u> IMPROVEMENTS TO THE ATS SURVEILLANCE SERVICE IN THE SAM REGION				
Benefits				
Safety	<ul style="list-style-type: none"><li>• Increased ATM situational awareness;</li><li>• Improved ATS coordination, reducing coordination errors between adjacent ACCs; and</li><li>• Reduction of pilot and controller workload.</li></ul>			
Environmental protection and sustainable development of air transport	<ul style="list-style-type: none"><li>• Facilitates ATS planning;</li><li>• Increased airspace capacity;</li><li>• Supports the implementation of PBN and random routes; and</li><li>• Optimisation of information sharing resources.</li></ul>			
Metrics				
<ul style="list-style-type: none"><li>• Number of ADS-C systems implemented in oceanic FIRs;</li><li>• Number of adjacent ACCs with exchange of ATS surveillance data,</li><li>• Percentage of ensure airspace for upper levels with ADS-B coverage, and</li><li>• Number of A-SMGS systems implemented.</li></ul>				
2012 – 2018 Strategy				
ATM OC COMPONENTS	TASKS	PERIOD	RESPONSIBILITY	STATUS
AOM AO TS CM ATM-SDM	a) implement ADS-B and/or MLAT systems in en-route areas	2012-2018+	States	Valid
	b) Implement surface movement guidance and control systems (A-SMGCS) at airports where previous study indicates its requirement	2013- 2018+	States	Valid
	c) Implement the ADS-C service in all States with responsibility over an oceanic FIR	(*) - 2018	States	Valid
	d) Implement the exchange of ATS surveillance data between adjacent ACCs	(*) - 2018+	States	Valid
	e) Guarantee the protection of the radio frequency spectrum used for current and future radio navigation services	(*) - 2018	States ICAO	Valid
	f) Monitor implementation progress	2012-2018	GREPECAS	Valid
Relation-ship with GPIs	GPI/5: RNAV and RNP; GPI/6: ATFM; GPI/9: situational awareness; GPI/10: terminal area design and management; GPI/11: RNP and RNAV SIDs and STARs with; GPI/12: functional integration of ground and on-board systems; GPI/13: aerodrome design and management; GPI/14: runway operations; GPI/17: data link applications, GPI/22: communication infrastructure, GPI 23: aeronautical radio spectrum.			

(\*) Indicates that the task has been started before the date contemplated in this planning.

REGIONAL PERFORMANCE OBJECTIVE: <u>SAM MET/01</u> IMPLEMENTATION OF THE MET INFORMATION QUALITY MANAGEMENT SYSTEM				
Benefits				
Safety	<ul style="list-style-type: none"><li>• Ensure the quality of meteorological data and products provided to all the users of the ATM community</li><li>• Improve the trust of the user with respect to meteorological data used for flight planning and re-planning.</li></ul>			
Metrics				
<ul style="list-style-type: none"><li>• Number of international aerodromes with implemented QMS/MET.</li><li>• Number of international aerodromes with certified QMS/MET.</li></ul>				
2012 – 2018 Strategy				
ATM OC COMPONENTS	TASKS	PERIOD	RESPONSIBILITY	STATUS
	a) Ensure the implementation of the MET information quality management system QMS/MET)	(*) 2012-2015	Regional Project States	Valid
	b) Develop the LAR-MET	2013-2015	Regional Project States	Valid
	c) Certify and maintain the certification of the QMS/MET quality management system by an approved organisation in all AOP aerodromes.	(*) 2015	States	Valid
	d) Monitor the process of QMS/MET implementation	2012-2018	GREPECAS	Valid
Relationship with GPIs	GPI/18: Aeronautical information and GPI/19: Meteorological systems.			

(\*) Indicates that the task has been started before the date contemplated in this planning.

REGIONAL PERFORMANCE OBJECTIVE: <u>SAM MET/02</u> IMPROVEMENTS IN MET FACILITIES				
Benefits				
Safety	<ul style="list-style-type: none"><li>• Provide more reliable MET information to all the ATM community.</li><li>• Assistance in decision-making for ATM.</li><li>• Assurance of availability of MET information for the user</li><li>• Contribute to situational awareness of aeronautical users for all weather operations (AWO).</li></ul>			
Metrics				
<ul style="list-style-type: none"><li>• Number of international aerodromes with operative AWOS.</li><li>• Number of MWOs with the required equipment and systems.</li><li>• Number of AOP aerodromes with updated summaries and climatological tables.</li></ul>				
2012 - 2018 Strategy				
ATM OC COMPONENTS	TASKS	PERIOD	RESPONSIBILITY	STATUS
AOM DCB AO AUO ATM-SDM CM	a) Establish a regional plan for the automation of meteorological data at all AOP aerodromes.	2012-2018	Regional Project States	Valid
	b) Establish a regional plan to strengthen Meteorological Watch Offices (MWOs) with the infrastructure required for the effective watch in the FIRs.			
	c) Establish programmes for periodic inspection and calibration of meteorological instruments of EMA(s)	2012-2014	States	Valid
	d) Develop and implement a programme for the update of the summaries and climatological tables of AOP aerodromes.	2012-2014	States	Valid
	e) Monitor the implementation of the different programmes	2012-2014	GREPECAS States	Valid
Relationship with GPIs	GPI/9: Situational awareness, GPI/14: Runway operations, GPI/18: Aeronautical information and GPI/19: Meteorological systems.			

REGIONAL PERFORMANCE OBJECTIVE: <u>SAM MET/03</u> IMPROVEMENTS IN THE IMPLEMENTATION OF INTERNATIONAL AIRWAYS VOLCANO WATCH (IAVW), SURVILLANCE OF THE ACCIDENTAL RELEASE OF RADIOACTIVE MATERIAL AND THE ISSUANCE OF SIGMETs				
Benefits				
Safety	• Increased flight safety with the provision of information on volcanic ash and severe phenomena			
Environmental protection and sustainable	• Support pre-flight planning, optimising air routes with respect to volcanic ash and the accidental release of radioactive material. • Support the planning of new air routes in a safe and sustainable manner.			
Metrics				
• Number of States with IAVW and their implemented evolutions. • Number of States with contingency plan for volcanic ash and accidental release of radioactive material, approved.				
2012 – 2018 Strategy				
ATM OC COMPONENTS	TASKS	PERIOD	RESPONSIBILITY	STATUS
AOM AO AUO ATMSDM DCB CM	a) Develop a plan to ensure the implementation of improvements in the international airways volcano watch	(*) 2012	Regional Project	Valid
	b) Develop a Guide for IAVW implementation in the Region, based on ICAO Document 9766.	2012-2013	Regional Project States	Valid
	c) Update the letters of agreement between CAAs/MET/State vulcanologic bodies, describing the responsibilities of each institution (including VONA format)	(*) 2012	States	Valid
	d) Where applicable, develop written agreements with national meteorological services (NMS) in case of accidental release of radioactive material.	(*) 2012	States	Valid
	e) Update the letters of operational agreement between ATS/MET units,	(*) 2012	States	Valid
	f) Develop a regional contingency planfor cases of volcanic activity	2012-2013	Regional Project	Valid
	g) Develop a regional contingency plan for cases of accidental release of radioactive material.	2012-2013	Regional Project	Valid
	h) Update the procedures in MWOs and VAACs according to Amendments 76 and 77 of Annex 3	2013-2018	States	Valid
Relation-ship with GPIs	GPI/9: Situational awareness, GPI/14: Runway operations, GPI/16: Decision support and alerting systems, GPI/18: Aeronautical information and GPI/19: Meteorological systems.			

(\*) Indicates that the task has been started before the date contemplated in this planning.

REGIONAL PERFORMANCE OBJECTIVE: <b>SAM MET/04</b> IMPROVEMENTS IN OPMET INFORMATION EXCHANGE AND FOLLOW-UP OF WAFS EVOLUTION				
Benefits				
Safety		<ul style="list-style-type: none"><li>Timely provision of duly coded OPMET information to the ATM community</li><li>Increased regional use of meteorological forecasts (upper wind, turbulence, icing, convective clouds and others).</li></ul>		
Environmental protection and development of air transport		<ul style="list-style-type: none"><li>Increased efficiency of operations and reduced carbon emissions</li></ul>		
Metrics				
<ul style="list-style-type: none"><li>Increased availability of OPMET information (in percentage) at regional and international level.</li><li>Number of States that have implemented WAFS and its evolutions.</li></ul>				
2012 - 2018 Strategy				
ATM OC COMPONENTS	TASKS	PERIOD	RESPONSIBILITY	STATUS
AOM DCB AO AUO ATMSDM CM	a) Establish a regional procedure to ensure timely availability of duly coded OPMET information	(*) 2018	States / Brasilia OPMET database	Valid
	b) Develop contingency procedures for the dissemination of OPMET information through the Internet in case of communication system failure.	2012 - 2013	States	Valid
	c) Implement the new turbulence, icing, and convective cloud forecasts	(*) 2013	States	Valid
	d) Develop and implement a transition plan for OPMET information coding in XML format	2013-2018	Regional Project States	Valid
	e) Establish plans for the migration from ISCS to WIFS.	(*) 2014	States	Valid
	f) Develop, together with COM units, a migration plan that permits WAFS products to be compatible with the future NextGEN/SESAR environment.	2013-2018+	Regional Project	Valid
	g) Develop and implement regional procedures in support of ATM.	(*) 2018+	ICAO States	Valid
Relation-ship with GPIs	GPI/9: Situational awareness, GPI/14: Runway operations, GPI/18: Aeronautical information and GPI/19: Meteorological systems.			

(\*) Indicates that the task has been started before the date contemplated in this planning.



REGIONAL PERFORMANCE OBJECTIVE: <u>SAM SAR/01</u> COOPERATION AND COORDINATION OF SAR SERVICES AT REGIONAL LEVEL				
Benefits				
Safety	• Favours the application of practical risk management principles			
Environmental protection and development of air transport	• Ensure cooperation and coordination amongst the interested parties			
Metrics				
• Number of letters of agreement established for SAR • Number of SAR exercises conducted				
2012 - 2018 Strategy				
ATM OC COMPONENTS	TASKS	PERIOD	RESPONSIBILITY	STATUS
N/A	a) Assess SAR requirements at regional level	2011	ICAO-States	Valid
	b) Adopt SAR requirements at regional level	2012 - 2014	States	Valid
	c) Comply with risk and quality management practical principles	(*) - 2017	States	Valid
	d) Develop, update, establish and ratify SAR agreements between States	(*) - 2017	States	Valid
	e) Harmonise SAR training plans	(*) - 2013	CATC	Valid
	f) Conduct annual SAR exercises at regional level	(*) - 2015	States	Valid
	g) Monitor implementation progress	2012 - 2018	GREPECAS	Valid
Relation-ship with GPIs	Not applicable			

(\*) Indicates that the task has been started before the date contemplated in this planning.

REGIONAL PERFORMANCE OBJECTIVE: <u>SAM AIM/01</u> IMPROVEMENT OF QUALITY, INTEGRITY AND AVAILABILITY OF AERONAUTICAL INFORMATION				
Benefits				
Safety	<ul style="list-style-type: none"><li>Assures data integrity and resolution</li><li>Favours information traceability</li></ul>			
Environmental protection and development of air transport	<ul style="list-style-type: none"><li>Assures timely awareness of significant changes in information</li></ul>			
Metrics				
<ul style="list-style-type: none"><li>Number of States that meet the AIRAC calendar</li><li>Number of States that have implemented QMS</li><li>Number of corrected deficiencies</li><li>Number of States establish SLA agreements</li><li>Number of States that completed WGS84 implementation</li></ul>				
2012 - 2018 Strategy				
ATM OC COMPONENTS	TASKS	PERIOD	RESPONSIBILITY	STATUS
AOM AO DCB AUO	a) Action plan to resolve AIS deficiencies.	(*) 2012	States	Valid
	b) Assess the status of implementation and update of the AIM Action Plan	2012	Regional Project	Valid
	c) Effective compliance with the AIRAC system	(*) - 2012	States	Valid
	d) Establish a quality management system (QMS)	(*) - 2013	States	Valid
	e) Complete the use of WGS-84, taking into account the new data products	(*) - 2013	States	Valid
	f) Develop guidelines on service level agreements (SLAs) between data originators and AIM	* - 2012	Regional Project	Valid
	g) Establish agreements with data originators (SLAs)	2012 - 2013	States	Valid
	h) Monitor the implementation of the AIM Action Plan	2012 - 2018	GREPECAS	Valid
Relation-ship with GPIs	GPI/9: Situational awareness, GPI/16: Decision support and alerting systems, GPI/18: Aeronautical information, GPI/20: WGS-84, GPI/21: Navigation systems.			

(\*) Indicates that the task has been started before the date contemplated in this planning.

REGIONAL PERFORMANCE OBJECTIVE: <u>SAM AIM/02</u> TRANSITION TO THE PROVISION OF ELECTRONIC AERONAUTICAL INFORMATION				
Benefits				
Safety	• Support to ground proximity warning systems (GPWS) and procedure design and optimisation tools.			
Environmental protection and development of air transport	• Integration of dynamic and static information into a single display to facilitate situational awareness. • Access to information during all flight phases.			
Metrics				
• Number of States that have implemented the transition plan				
2012 - 2018 Strategy				
ATM OC COMPONENTS	TASKS	PERIOD	RESPONSIBILITY	STATUS
AOM AO CM DCB TS AUO ATM-SDM	a) Prepare a transition plan for the provision of electronic aeronautical information	2012	Regional Project	Valid
	b) Implement the transition plan for the provision of electronic aeronautical information	2013 - 2018+	States	Valid
	c) Develop and establish a programme to facilitate AIS - MET interoperability	2016 - 2018	Regional Project	Valid
	d) Prepare an Action Plan for implementation of a GIS	(*) 2012	Regional Project	Valid
	e) Monitor the implementation of the transition plan for the provision of electronic aeronautical information	2012 - 2018+	GREPECAS	Valid
Relationship with GPIs	GPI/9: Situational awareness, GPI/16: Decision support and alerting systems, GPI/18: Aeronautical information, GPI/19: Meteorological systems, GPI/20: WGS-84.			

REGIONAL PERFORMANCE OBJECTIVE: <u>SAM AGA/01</u> QUALITY AND AVAILABILITY OF AERONAUTICAL DATA				
Benefits				
Safety	<ul style="list-style-type: none"><li>• Less aircraft accidents at the aerodrome;</li><li>• Improved aircraft safety at the aerodrome;</li></ul>			
Environmental protection and development of air transport	<ul style="list-style-type: none"><li>• Efficient aerodrome operations based on aeronautical data quality assurance.</li></ul>			
Metrics				
<ul style="list-style-type: none"><li>• Number of deficiencies related to non-compliance of the information contained in FASID Table AOP 1. Doc. 8733, Vol. II</li><li>• Number of aerodromes with processes defined and implemented with AIM</li></ul>				
2012 - 2018 Strategy				
ATM OC COMPONENTS	TASKS	PERIOD	RESPONSIBILITY	STATUS
AO CM AUO	a) Develop a regional action plan to update the information contained in Document 8733 CAR/SAM Navigation Plan, Vol. II FASID, Table AOP1	(*) - 2018	Regional Project/ GREPECAS	Valid
	b) Establish and implement a process to assure the provision of aeronautical data to AIM by the airport operator with the corresponding quality requirements.	(*) - 2018	Regional Project/States	Valid
	c) Update aerodrome obstacle data in the WGS-84.	(*) – 2018+	Regional Project/ GREPECAS	Valid
Relationship with GPIs	GPI/9: situational awareness, GPI/10: terminal area design and management, GPI/13: aerodrome design and management; GPI/14: runway operations, GPI/18: aeronautical information, GPI/20: WGS-84.			

(\*) Indicates that the task has been started before the date contemplated in this planning.

REGIONAL PERFORMANCE OBJECTIVE: <u>SAM AGA/02</u> AERODROME CERTIFICATION				
Benefits				
Safety	• Less aircraft accidents at the aerodrome;			
Environmental protection and development of air transport	• Efficient aerodrome operations based on compliance with the SARPs;			
Metrics				
• Number of certified aerodromes • Number of trained inspectors • Number of aerodromes with a certification validated under LAR AGA.				
2012 - 2018 Strategy				
ATM OC COMPONENTS	TASKS	PERIOD	RESPONSIBILITY	STATUS
AO CM AUO DCB	a) Harmonise national regulations of States with LAR-AGA	2012 – 2015	States	Valid
	b) Train regional aerodrome inspectors with the MIAGA	(*) – 2015	Regional Project	Valid
	c) Train regional aerodrome inspectors in auditing techniques	2014 - 2015	Regional Project	Valid
	d) Conduct multinational audit (certification) trials in the aerodromes of the Region	2014 – 2015	Regional Project/States	Valid
	e) Certification of aerodromes on the basis of LAR-AGA	(*) - 2018	States	Valid
	f) Validate aerodrome certificates granted before harmonization with LAR AGA	2015 – 2018+	States	Valid
	g) Surveillance of the certification process	2012 – 2018+	GREPECAS	Valid
Relationship with GPIs	GPI/9: situational awareness, GPI/10: terminal area design and management, GPI/13: aerodrome design and management. GPI/14: Runway operations.			

(\*) Indicates that the task has been started before the date contemplated in this planning.

REGIONAL PERFORMANCE OBJECTIVE: <u>SAM AGA/03</u> SAFE OPERATIONS AT AERODROMES THAT DO NOT MEET ICAO SARPS				
Benefits				
Safety	<ul style="list-style-type: none"><li>• Dispose of tools for the evaluation of deviations</li><li>• Reduce aircraft incidents in aerodrome</li></ul>			
Environmental protection and development of air transport	<ul style="list-style-type: none"><li>• Efficient aerodrome operations</li></ul>			
Metrics				
<ul style="list-style-type: none"><li>• Number of certified aerodromes</li></ul>				
2012 - 2018 Strategy				
ATM OC COMPONENTS	TASKS	PERIOD	RESPONSIBILITY	STATUS
AO CM AUO	a) Identify the regional airports with physical and operational characteristics that do not comply with ICAO SARPs.	(*) – 2014	Regional Project	Valid
	b) Develop a procedure for certification with deviation, including orientations for the evaluation of the non-conformities.	(*) - 2014	Regional Project	Valid
	c) Implement the procedure for certification with deviations.	2013 - 2018	States	Valid
	d) Surveillance of certification process.	2012 - 2018	GREPECAS	Valid
Relationship with GPIs	GPI/9: situational awareness, GPI/13: aerodrome design and management. GPI/14: runway operations.			

(\*) Indicates that the task has been started before the date contemplated in this planning.

REGIONAL PERFORMANCE OBJECTIVE: <u>SAM AGA/04</u> IMPROVEMENT OF AERODROME PHYSICAL AND OPERATIONAL CHARACTERISTICS				
Benefits				
Safety	<ul style="list-style-type: none"><li>Increases safe aircraft operations.</li></ul>			
Environmental protection and development of air transport	<ul style="list-style-type: none"><li>Guides and operational criteria that increase capacity with efficiency;</li><li>Traffic fluidity in the movement areas.</li></ul>			
Metrics				
<ul style="list-style-type: none"><li>Number of aerodromes in which capacity has been optimised.</li><li>Number of aerodromes with increased capacity due to infrastructure improvement</li></ul>				
2012 - 2018 Strategy				
ATM OC COMPONENTS	TASKS	PERIOD	RESPONSIBILITY	STATUS
	a) Develop procedures for the calculation of aerodromes capacity	(*) - 2014	Regional Project	Valid
	b) Train instructors to replicate procedures for calculation of capacity	(*) - 2014	Regional Project	Valid
AO CM AUO	c) Implement procedures for calculation of capacity and assess the aerodromes whose installed capacity is near saturation.	(*) - 2014	States	Valid
	d) Develop procedures to optimise aerodrome runway and apron capacity	(*) - 2013	Regional Project	Valid
	e) Apply procedures for optimising aerodrome runway and apron capacity	2013 - 2018	States	Valid
	f) Develop environmental management procedures in coordination with the Regional Committees	(*) - 2018	Proyecto Regional	Valid
	g) Establish, in coordination with CNS, requirements to be applied to aerodromes operations for the implementation of surface movement guide and control systems	(*) - 2018	Regional Project	Valid
	h) Surveillance of runway and apron capacity optimisation	(*) - 2018	GREPECAS	Valid
Relationship with GPIs	GPI/9: situational awareness; GPI/13: aerodrome design and management; GPI/14: Runway operations.			

(\*) Indicates that the task has been started before the date contemplated in this planning.

REGIONAL PERFORMANCE OBJECTIVE: <u>SAM HR/01</u> Planning of training for development of personnel competence in air navigation system				
Benefits				
Safety	<ul style="list-style-type: none"><li>• Reinforces safety</li></ul>			
Environmental protection and sustainable development of air transport	<ul style="list-style-type: none"><li>• Information available with a level of quality that is appropriate to the requirements.</li><li>• Personnel duly trained as instructors in the ATM operational concept.</li><li>• Personnel duly trained to manage, operate and maintain the air navigation system..</li><li>• Increases situational awareness of the personnel.</li><li>• Provides for quality air navigation services.</li></ul>			
Metrics				
<ul style="list-style-type: none"><li>• Number of States that meet the training requirements in the ATM Operational Concept.</li><li>• Number of CATCs certified by ICAO or by States</li></ul>				
2012 - 2018 Strategy				
ATM OC COMPONENTS	TASKS	PERIOD	RESPONSIBILITY	STATUS
AOM, AO AUO DCB ATM-SDM CM TS	a) Develop the training programme for air navigation service personnel to introduce the ASBU methodology and ATN operational concept, in order to respond to the new challenges, taking into account ICAO documentation.	2012-2016	States	Valid
	b) Follow up the activities of the New Generation of Aviation Professionals (NGAP) Special Team and implement the results in the region.	2012-2016	States	Valid
	c) Prepare specific training programmes accompanying the ASBU Block 0 modules selected by States, taking in consideration the information on reference documents and guidance materials, as well as the competency requirements described in the ASBU modules (PBIP Attachment D).	2012-2016	States	Valid
	d) Support States of the Region in the training of instructors to prepare personnel from the various air navigation fields on the ASBU modules priority activities of which the State has no experience on.	2012-2016	Regional Project	Valid
	e) Strengthen Civil Aviation Training Centres (CATCs) of the Region through certification, evaluation and follow up	2012–2016	Regional Project States	Valid
	f) Conduct courses on training, planning and the ATM Operational Concept in alignment with the ASBU modules selected	2014-2018	States	Valid
	g) Monitor the training and updating of air navigation personnel	2012-2018+	GREPECAS regional group, States	Valid
Relation-ship with GPIs	The updating and training of aeronautical personnel is a cross-cutting issue for all ATM system areas.			



REGIONAL PERFORMANCE OBJECTIVE: <u>SAM SM/01</u>				
SAFETY				
Benefits				
Safety	• Strengthens safety			
Metrics				
<ul style="list-style-type: none"><li>• N° of EI for ANS and AGA</li><li>• Number of States that have implemented SSPs</li><li>• Number of international airports that have implemented SMS</li><li>• Number of ATS services that have implemented SMS.</li></ul>				
2012 - 2018 Strategy				
ATM OC COMPONENTS	TASKS	PERIOD	RESPONSIBILITY	STATUS
AOM AUO	a) Development of associated standards and procedures to comply with safety surveillance requirements at the air navigation and aerodrome services	2013-2015	Regional Project	Valid
	b) Assist in the strengthening of the civil aviation administrations, to comply with the air navigation and aerodrome services surveillance tasks	2014-2018	Regional Project	Valid
	c) Follow up of the RASG-PA work programme, as a reference for the activities of the region.	(*) – 2018+	States	Valid
	d) Prepare guidelines for the implementation of SMS in ATS services and international aerodromes.	(*) - 2012	Regional Project	Valid
	e) Assist in the implementation of State safety programmes (SSPs).	2012	Regional Office	Valid
	f) Develop regional safety databases	2012 - 2013	Regional Project	Valid
	g) Formulate guidelines for the protection of safety data	2012 - 2014	Regional Project	Valid
	h) Effective implementation of SMS in ATS and international airports.	(*) - 2014	States	Valid
	i) Develop and implement a training plan concerning the development and application of a safety case	(*) - 2012	States	Valid
	j) Assess and assist States in the effective implementation of actions, in order to improve safety.	(*) - 2018	GREPECAS	Valid
	k) Continuous monitoring and periodical assessment of safety efficacy and SMS and SSP implementation	2012 - 2018	GREPECAS	Valid
Relation-ship with GPIs	The systemic safety approach is holistic, applied to the whole ANS system.			

(\*) Indicates that the task has been started before the date contemplated in this planning.

**RELATIONSHIP OF THE ACTIVITIES BETWEEN PFF(s)**

AREA	ATM	AGA/AOP		AIM		CNS		MET	
ATM		ATM/2-AGA/AOP/1	c – c d – c	ATM/2-AIM/1	b – d, e c – d, e d – d, e e – d, e	ATM/1-CNS/2	b – a, c e – c, d f – a, b, c, d	ATM/1-MET/3	a – e, g
		ATM/3-AGA/AOP/1	a – a, b b – c c - c	ATM/2-AIM/2	b – a, b, d, e c – a, b, d, e d – a, b, d, e e – a, b, d, e	ATM/1-CNS/3	a – b f - b	ATM/1-MET/4	a – g
		ATM/3-AGA/AOP/4	b – a, b, c, d, e, f					ATM/2-MET/3	b – e, f, g c – e, f, g d - e, f, g e - e, f, g
		ATM/3-AGA/AOP/5	b – a, b						ATM/3-MET/3
		ATM/5-AGA/AOP/4	c – a, b, c, d, e, f d - a, b, c, d, e, f	ATM/3-AIM/1	b – d, e c – d, e	ATM/1-CNS/4	b – c e – c f – a, c, d g – a, c, d	ATM/5-MET/1	b – a, c
						ATM/2-CNS/3	b – b	ATM/5-MET/2	b – a, b, c, d

AREA	ATM	AGA/AOP		AIM		CNS		MET	
							c - b		
						ATM/3 CNS/3	c - c	ATM/5-MET/3	b - a, c, d, e, g, h
						ATM/5-CNS/1	f -c	ATM/5-MET/4	b - a, b, c, g
						ATM/6-CNS/1	b - a, b, c, d, e d - c, d, f, g, h	ATM/7-MET/1	c - a d - a
				ATM/3-AIM/2	e - b	ATM/6-CNS/4	c - a, b, c, d d - a, c	ATM/7-MET/4	c - d d - d
				ATM/4-AIM/1	e - c, d, e				
				ATM/6-AIM/2	b - a, b, d, e c - a, b, d, e				
AGA/AOP				AGA/AOP/1-AIM/1	b - d g - e	AGA/AOP/4-CNS/4	g - b	AGA/AOP/5-MET/2	a - a
				AGA/AOP/1-AIM/2	b - d, e				
CNS				CNS/1-AIM/2	a - a, b f - a, b				
								CNS/2-MET/4	h - a, c, g

AREA	ATM		AGA/AOP		AIM		CNS		MET	
MET					MET/1-AIM/1	a - g				
					MET/3-AIM/2	f - c g - c				
					MET/1-AIM/2	a-g				
SAR	SAR/1-ATM/4	f - d								
RRHH	All the tasks of PFF/1		All the tasks of PFF/1		All the tasks of PFF/1		All the tasks of PFF/1		All the tasks of PFF/1	
SM	All the tasks of PFF/1		All the tasks of PFF/1		All the tasks of PFF/1		All the tasks of PFF/1		All the tasks of PFF/1	

**PFF RELATIONSHIP WITH ASBU BLOCK 0 MODULES SELECTED FOR THE SAM REGION**  
**RELACIÓN DE LOS PFFCON LOS MÓDULOS DEL ASBU DEL BLOQUE 0 SELECCIONADO PARA LA REGIÓN SAM**

[illegible]

- I =Implantado

## **ATTACHMENT D**

### **DESCRIPTION OF MODULES CONSIDERED FOR THE SAM REGION**

#### **PERFORMANCE IMPROVEMENT AREA 1: AIRPORT OPERATIONS**

##### **B0-15: Improve Traffic Flow through Runway Sequencing (AMAN/DMAN)**

###### **Introduction**

This module introduces system capabilities to provide assistance for sequencing and metering to manage arrivals and departures (including time-based metering) to and from a multi-runway aerodrome or locations with multiple dependent runways at closely proximate aerodromes, to efficiently utilize the inherent runway capacity.

###### **Baseline**

Currently, sequencing is the manual process by which the air traffic controller uses local procedures and his expertise to sequence departures or arrivals in real time. This is generally leading to sub-optimal solutions both for the realized sequence and the flight efficiency, in particular in terms of taxi times and ground holding for departures, and in terms of holding for arrivals.

###### **Change brought by the module**

For departures, the sequence will allow improved start/push-back clearances, reducing the taxi time and ground holding, delivering more efficient departure sequences, reducing surface congestion and effectively and efficiently making use of terminal and aerodrome resources.

Departure management tools maximize the use of airspace capacity and assure full utilization of resources. They have the additional benefit of fuel efficient alternatives to reduce airborne and ground holding in an era in which fuel continues to be a major cost driver and emissions are a high priority. The use of these tools to assure facility of more efficient arrival and departure paths is a main driver in some modules of Block 0.

###### **Necessary procedures (air and ground)**

It is necessary to develop the systems and operational procedures for AMAN/DMAN. In particular, procedures for the extension of metering into en-route airspace will be necessary. RNAV/RNP for arrival will also be crucial as well.

###### **Element 1: AMAN and time-based metering**

Arrival management (AMAN) sequences the aircraft, based on the airspace state, wake turbulence, aircraft capability, and user preference. The established sequence provides the time that aircraft may have to lose before a reference approach fix, thereby allowing aircraft to fly more efficiently to the that fix and to reduce the use of holding stacks, in particular at low altitude. The smoothed sequence allows increased aerodrome throughput.

Time-based metering is the practice of separation by time rather than distance. Typically, the relevant ATC authorities will assign a time in which a flight must arrive at the aerodrome. This is known as the control time of arrival (CTA). CTAs are determined based on aerodrome capacity, terminal airspace capacity, aircraft capability, wind and other meteorological factors. Time-based metering is the primary mechanism in which arrival sequencing is achieved.

## **Element 2: Departure management**

Departure management (DMAN), like its arrival counterpart, serves to optimize departure operation to ensure the most efficient utilization of aerodrome and terminal resources. Slots assignment and adjustments will be supported by departure management automations like departure management (DMAN) or departure flow management (DFM). Dynamic slot allocation will foster smoother integration into overhead streams and help the airspace users to better meet metering points and comply with other ATM decisions. Departure management sequences the aircraft, based on the airspace state, wake turbulence, aircraft capability, and user preference, to fit into the overhead en-route streams without disrupting the traffic flow. This will serve to increase aerodrome throughput and compliance with allotted departure time.

### **Intended performance operational improvement**

In terms of Capacity improvements, time-based metering will optimize usage of terminal airspace and runway capacity. The utilization of terminal and runway resources will be optimized.

Efficiency is positively impacted as reflected by increased runway throughput and arrival rates. Efficiency is achieved through:

- 1) harmonized arriving traffic flow from en-route to terminal and aerodrome. Harmonization is achieved via the sequencing of arrival flights based on available terminal and runway resources; and
- 2) streamlined departure traffic flow and smooth transition into en-route airspace. Decreased lead time for departure request and time between call for release and departure time. Automated dissemination of departure information and clearances.

In terms of predictability it decreases uncertainties in aerodrome/terminal demand prediction and in terms of flexibility it enables dynamic scheduling.

Just as a reference to take into account, a detailed business case has been built for the time-based flow management programme in the United States. The business case has proven the benefit/cost ratio to be positive. Implementation of time-based metering can reduce airborne delay. This capability was estimated to provide over 320 000 minutes in delay reduction and \$28.37 million in benefits to airspace users and passengers over the evaluation period.

### **Necessary system capability**

#### **Avionics**

No avionics capability is required in support of the time-based metering for departure. For approach, time-based metering is mainly achieved through ATC speed clearance to adjust the aircraft sequence in the AMAN. This operation can be facilitated by requiring the aircraft to meet a CTA at a metering fix, relying on the aircraft required time of arrival function from current flight management system (FMS).

#### **Ground systems**

The key technological aspects include automation support for the synchronization of arrival sequencing, departure sequencing, and surface information; improve predictability of arrival flow, further hone sector capacity estimates, and management by trajectory. Less congested locations might not require extensive automation support to implement.

Both TBFM and arrival/departure management (AMAN/DMAN) application and existing technologies can be leveraged, but require site adaptation and maintenance.



## Human factors considerations

ATM personnel responsibilities will not be affected directly. However, human factors have been taken into consideration during the development of the processes and procedures associated with this module. Where automation is to be used, the human-machine interface has been considered from both a functional and ergonomic perspective. The possibility of latent failures however, continues to exist and vigilance is requested during all implementation actions. It is further requested that human factor issues, identified during implementation, be reported to the international community through ICAO as part of any safety reporting initiative.

## Training and qualification requirements

Automation support is needed for air traffic management in airspace with high demands. Thus, training is needed for ATM personnel.

Training in the operational standards and procedures are required for this module. Likewise, the qualifications requirements which form an integral part to the implementation of this module.

## Reference documents and guidance materials

- European ATM Master Plan, Edition 1.0, March 2009, update in progress
- SESAR Definition Phase Deliverables
- TBFM Business Case Analysis Report
- NextGen Midterm Concept of Operations v.2.0
- RTCA Trajectory Operations Concept of Use

## Module summary

Title of the Module: B0-15: Improve Traffic Flow Through Runway Sequencing (AMAN/DMAN)					
Elements: 1. AMAN 2. DMAN		Equipage/Air - Nil		Equipage/Ground - Automation support	
Implementation monitoring and intended performance impact					
Implementation progress 1. Indicator: <i>Percentage of international aerodromes with AMAN/DMAN</i>	Qualitative performance benefits associated with five main KPAs only				
	KPA- <u>Access/Equity</u> Not Applicable	KPA- <u>Capacity</u> Time-based metering will optimize usage of terminal airspace and runway capacity.	KPA- <u>Efficiency</u> Efficiency is positively impacted as reflected by increased runway throughput and arrival rates.	KPA- <u>Environment</u> Not Applicable	KPA-Safety <u>Safety</u> Not Applicable

## **B0-65: Optimization of Approach Procedures including Vertical Guidance**

### Introduction

This module complements other airspace and procedures elements (continuous descent operations (CDO), PBN and airspace management) to increase efficiency, safety, access and predictability.

The use of performance-based navigation (PBN) and ground-based augmentation system (GBAS) landing system (GLS) procedures will enhance the reliability and predictability of approaches to runways, thus increasing safety, accessibility and efficiency. This is possible through the application of Basic global navigation satellite system (GNSS), Baro vertical navigation (VNAV), satellite-based augmentation system (SBAS) and GLS. The flexibility inherent in PBN approach design can be exploited to increase runway capacity.

### **Baseline**

Conventional navigation aids (e.g. Instrument landing system (ILS), VHF omnidirectional radio range (VOR), non-directional radio beacon (NDB)) have limitations in their ability to support the lowest minima to every runway. In the case of ILS, limitations include cost, the availability of suitable sites for ground infrastructure and an inability to support multiple descent paths to multiple runway ends. VOR and NDB procedures do not support vertical guidance and have relatively high minima that depend on siting considerations.

### **Change brought by the module**

With the exception of ground-based augmentation system (GBAS) for GLS, performance-based navigation (PBN) procedures require no ground-based navaids and allow designers complete flexibility in determining the final approach lateral and vertical paths. PBN approach procedures can be seamlessly integrated with PBN arrival procedures, along with continuous descent operations (CDO), thus reducing aircrew and controller workload and the probability that aircraft will not follow the expected trajectory.

With the exception of ground-based augmentation system (GBAS) for GLS, performance-based navigation (PBN) procedures require no ground-based navaids and allow designers complete flexibility in determining the final approach lateral and vertical paths. PBN approach procedures can be seamlessly integrated with PBN arrival procedures, along with continuous descent operations (CDO), thus reducing aircrew and controller workload and the probability that aircraft will not follow the expected trajectory.

States can implement GNSS-based PBN approach procedures that provide minima for aircraft equipped with basic GNSS avionics with or without Baro VNAV capability, and for aircraft equipped with SBAS avionics. GLS, which is not included in the PBN Manual, requires aerodrome infrastructure but a single station can support approaches to all runways and GLS offers the same design flexibility as PBN procedures. This flexibility provides benefits when conventional aids are out of service due to system failures or for maintenance. Regardless of the avionics fit, each aircraft will follow the same lateral path. Such approaches can be designed for runways with or without conventional approaches, thus providing benefits to PBN-capable aircraft, encouraging equipage and supporting the planning for decommissioning of some conventional aids.

The key to realizing maximum benefits from these procedures is aircraft equipage. Aircraft operators make independent decisions about equipage based on the value of incremental benefits and potential savings in fuel and other costs related to flight disruptions.

**Metrics** to determine success of the module are proposed in the *Manual on Global Performance of the Air Navigation System (Doc 9883)*.

### **Intended performance operational improvement**

In contrast with ILS, the GNSS-based approaches (PBN and GLS) do not require the definition and management of sensitive and critical areas resulting in potentially increased runway capacity.

Cost savings related to the benefits of lower approach minima: fewer diversions, overflights, cancellations and delays. Cost savings related to higher airport capacity in certain circumstances (e.g. closely spaced parallels) by taking advantage of the flexibility to offset approaches and define displaced thresholds.

This implementation contributes to safety with stabilized approach paths and to environment benefits through reduced fuel burn increasing airport accessibility as well.

In terms of cost benefit analysis Aircraft operators and air navigation service providers (ANSPs) can quantify the benefits of lower minima by using historical aerodrome weather observations and modelling airport accessibility with existing and new minima. Each aircraft operator can then assess benefits against the cost of any required avionics upgrade. Until there are GBAS (CAT I/III) Standards, GLS cannot be considered as a candidate to globally replace ILS. The GLS business case needs to consider the cost of retaining ILS or MLS to allow continued operations during an interference event.

### **Necessary procedures (air and ground)**

The following documents provide background and implementation guidance for ANSPs, aircraft operators, airport operators and aviation regulators:

The Performance-based Navigation (PBN) Manual (Doc 9613), the Global Navigation Satellite System (GNSS) Manual (Doc 9849) Annex 10 — Aeronautical Telecommunications and the Procedures for Air Navigation Services — Aircraft Operations, Volume I — Flight Procedures and Volume II — Construction of Visual and Instrument Flight Procedures (PANS-OPS, Doc 8168) provide guidance on system performance, procedure design and flight techniques necessary to enable PBN approach procedures.

The World Geodetic System — 1984 (WGS-84) Manual (Doc 9674) provides guidance on surveying and data handling requirements. The Manual on Testing of Radio Navigation Aids (Doc 8071) (Doc 8071), Volume II — Testing of Satellite-based Radio Navigation Systems provides guidance on the testing of GNSS. This testing is designed to confirm the ability of GNSS signals to support flight procedures in accordance with the standards in Annex 10.

ANSPs must also assess the suitability of a procedure for publication, as detailed in PANS-OPS, Volume II, Part I, Section 2, Chapter 4, Quality Assurance. The Quality Assurance Manual for Flight Procedure Design (Doc 9906), Volume 5 — Validation of Instrument Flight Procedures provides the required guidance for validation of instrument flight procedures including PBN procedures. Flight validation for PBN procedures is less costly than for conventional aids for two reasons: the aircraft used do not require complex signal measurement and recording systems; and there is no requirement to check signals periodically.

## **Necessary system capability**

### **Avionics**

PBN approach procedures can be flown with basic instrument flight rules (IFR) GNSS avionics that support on board performance monitoring and alerting; these support lateral navigation (LNAV) minima. Basic IFR GNSS receivers may be integrated with Baro VNAV functionality to support vertical guidance to LNAV/vertical navigation (VNAV) minima. In States with defined SBAS service areas, aircraft with SBAS avionics can fly approaches with vertical guidance to LPV minima, which can be as low as ILS CAT I minima when flown to a precision instrument runway, and as low as 250 ft minimum descent altitude (MDA) when flown to an instrument runway. Within an SBAS service area, SBAS avionics can provide advisory vertical guidance when flying conventional non-directional beacon (NDB) and very high frequency omnidirectional radio range (VOR) procedures, thus providing the safety benefits associated with a stabilized approach. Aircraft require avionics to fly GBAS land system (GLS) approaches.

### **Ground systems**

SBAS-based procedures do not require any infrastructure at the airport served, but SBAS elements (e.g. reference stations, master stations, geostationary (GEO) satellites) must be in place such that this level of service is supported. The ionosphere is very active in equatorial regions, making it very technically challenging for the current generation of SBAS to provide vertically guided approaches in these regions. A GLS station installed at the aerodrome served can support vertically guided CAT I approaches to all runways at that aerodrome.

### **Human performance**

The implementation of approach procedures with vertical guidance enables improved cockpit resource management in times of high and sometime complex workload. By allowing crew procedures to be better distributed during the conduct of the procedure, exposure to operational errors is reduced and human performance is improved. This results in clear safety benefits over procedures that lack guidance along a vertical path. Additionally, some simplification and efficiencies may be achieved in crew training as well.

Human factors have been taken into consideration during the development of the processes and procedures associated with this module. Where automation is to be used, the human-machine interface has been considered from both a functional and ergonomic perspective. The possibility of latent failures, however, continues to exist and vigilance is requested during all implementation actions. It is further requested that human factor issues identified during implementation be reported to the international community through ICAO as part of any safety reporting initiative.

### **Training and qualification requirements**

Training in the operational standards and procedures are required for this module and can be found in the Reference Documents and Guidance material section

in to this module. Likewise, the qualification requirements are identified in the Regulatory/standardization needs and Approval Plan (Air and Ground e section which form an integral part to the implementation of this module.

## Regulatory/standardization needs and approval plan (air and ground)

- 1) Regulatory/standardization: use current published criteria as given in Section 8.4 as no new or updated regulatory guidance or standards documentation is needed at this time.
- 2) Approval plans: no new or updated approval criteria are needed at this time. Implementation plans should reflect available aircraft, ground systems and operational approvals.

## Reference documents and guidance material

- ICAO Annex 10 — *Aeronautical Telecommunications*, Volume I — *Radio Navigation Aids*. As of 2011 a draft Standards and Recommended Practices (SARPs) amendment for GLS to support CAT II/III approaches is completed and is being validated by States and industry.
- ICAO Annex 11 — *Air Traffic Services*
- ICAO Doc 4444, *Procedures for Air Navigation Services — Air Traffic Management*
- ICAO Doc 8168, *Procedures for Air Navigation Services — Aircraft Operations*
- ICAO Doc 9674, *World Geodetic System — 1984 (WGS-84) Manual*
- ICAO Doc 9613, *Performance-based Navigation (PBN) Manual*
- ICAO Doc 9849, *Global Navigation Satellite System (GNSS) Manual*
- ICAO Doc 9906, *Quality Assurance Manual for Flight Procedure Design*, Volume 5 -*Validation of Instrument Flight Procedures*
- ICAO Doc 8071, *Manual on Testing of Radio Navigation Aids*, Volume II — *Testing of Satellite-based Radio Navigation Systems*
- ICAO Doc 9931, *Continuous Descent Operations (CDO) Manual*
- FAA AC 20-138, TSO-C129/145/146

## Module summary

Title of the Module: B0-65: Optimization of Approach Procedures Including Vertical Guidance					
<u>Elements:</u> 1. APV with Baro VNAV 2. APV with SBAS 3. APV with GBAS		<u>Equipage/Air</u> - Basic IFR GNSS avionics integrated with Baro VNAV functionality - SBAS avionics - GBAS avionics		<u>Equipage/Ground</u> - SBAS (reference stations, master stations, GEO satellites) - GBAS	
Implementation monitoring and intended performance impact					
<u>Implementation progress</u> 1. 1. Indicator: 2. Percentage of international aerodromes having instrument runways provided with APV on the basis of 3. Baro VNAV/SBAS/GBAS	Qualitative performance benefits associated with five main KPAs only				
	<u>KPA-Access/Equity</u> Increased aerodrome accessibility	<u>KPA-Capacity</u> Increased runway capacity	<u>KPA-Efficiency</u> Reduced fuel burn due to lower minima, fewer diversions, cancellations, delays	<u>KPA-Environment</u> Reduced emissions due to reduced fuel burn.	<u>KPA-Safety</u> Increased safety through stabilized approach paths.

## **B0-75: Safety and Efficiency of Surface Operations (A-SMGCS Level 1-2)**

### **Introduction**

This module builds upon traditional surface movement guidance and control system (SMGCS) implementation (visual surveillance, aerodrome signage, lighting and markings) by the introduction of capabilities enhancing air traffic control (ATC) situational awareness through:

- a) display to the aerodrome controller of the position of all aircraft on the aerodrome movement area;
- b) display to the aerodrome controller of all vehicles on the aerodrome maneuvering area; and
- c) generation of runway incursion alerts (where local operational, safety and cost- benefit analyses so warrant).

This level of implementation, corresponding to levels 1 and 2 of the A-SMGCS concept and being associated to the provision of ATS, is independent of aircraft equipage beyond that associated with cooperative surveillance equipage (e.g. SSR Mode S or A/C transponders).

For automatic dependent surveillance—broadcast (ADS-B) APT the facilities and procedures will be the same with the performance levels associated to conventional SMGCS. The B0 level of implementation is dependent of aircraft/vehicle ADS-B Out equipage.

### **Baseline**

Surface operations historically have been managed by use of visual scanning by both ANSP personnel and flight crew, both as the basis for taxi management as well as aircraft navigation and separation. These operations are significantly impeded during periods of reduced visibility (weather obscuration, night) and high demand, e.g. when a large proportion of aircraft are from the same operator and/or of the same aircraft type.

In addition, remote areas of the aerodrome surface are difficult to manage if out of direct visual surveillance. As a result, efficiency can be significantly degraded, and safety services are unevenly provided. Complementary to such historical means of aerodrome traffic management, enhanced surface situational awareness has been based upon use of an aerodrome surface movement primary radar system and display (SMR). This permits the surveillance of all aircraft and ground vehicles without any need for cooperative surveillance equipment installed on the aircraft/vehicles. This improvement allows ANSP personnel to better maintain awareness of ground operations during periods of low visibility. In addition, the presence of safety logic allows for limited detection of runway incursions.

### **Change brought by the module**

This module implements:

- a) additional capabilities to the aerodrome surveillance environment by taking advantage of cooperative surveillance that provides the means to establish the position of all aircraft and vehicles and to specifically identify targets with individual flight/vehicle identification. Ground vehicles operating on the maneuvering area will be equipped with cooperative surveillance transponders compatible with the specific A-SMGCS equipment installed so as to be visible to tower ground surveillance display systems; and
- b) SMR-like capabilities by implementing ADS-B APT at those aerodromes where surveillance is not available.

## **Element 1 – Surveillance**

In the case of A-SMGCS, this element enhances the primary radar surface surveillance with the addition of at least one cooperative surface surveillance system. These systems include multi-lateration, secondary surveillance radar Mode S, and ADS-B. As with TMA and en-route secondary surveillance radars/ADS-B, the cooperative aspect of the surveillance allows for matching of equipped surveillance targets with flight data, and also reduces clutter and degraded operation associated with primary surveillance. The addition of cooperative surveillance of aircraft and vehicles adds a significant positive benefit to the performance of safety logic, as the tracking and short-term trajectory projection capabilities are improved with the higher quality surveillance. The addition of this capability also provides for a marginal improvement in routine management of taxi operations and more efficient sequencing of aircraft departures.

In the case of ADS-B APT, as an element of an A-SMGCS system, it provides controllers with traffic situational awareness on movement areas. The provision of surveillance information to the controller will allow the deployment of SMGCS procedures, augmenting the controller's situational awareness and helping the controller to manage the traffic in a more efficient way. In this respect, the ADS-B APT application does not aim to reduce the occurrence of runway incursions, but may reduce the occurrence of runway collisions by assisting in the detection of the incursions.

## **Element 2 – Alerting**

In the case of A-SMGCS, where installed and operated, alerting with flight identification information also improves the ATC response to situations that require resolution such as runway incursion incidents and improved response times to unsafe surface situations. Levels of sophistication as regards this functionality currently vary considerably between the various industrial solutions being offered. B0 implementations will serve as important initial validation for improved algorithms downstream.

In the case of ADS-B APT, system generated alerting processes and procedures have not been defined (as this is considered premature at this development stage). It is possible that future variations of the ADS-B APT application will assess the surveillance requirements necessary to support alerting functions.

## **Intended performance operational improvement**

The A-SMGCS improves access to portions of the manoeuvring area obscured from view of the control tower for vehicles and aircraft. It also sustains an improved aerodrome capacity during periods of reduced visibility and ensures equity in ATC handling of surface traffic regardless of the traffic's position on the aerodrome.

The ADS-B APT as an element of an A-SMGCS system, provides traffic situational awareness to the controller in the form of surveillance information and potentially improves capacity. The availability of the data is dependent on the aircraft and vehicle level of equipage.

In terms of efficiency A-SMGCS reduce taxi times through diminished requirements for intermediate holdings based on reliance on visual surveillance only and ADS-B APT potentially reduces taxi times by providing improved traffic situational awareness to controllers.

Cost benefit analysis is positive taking into consideration the improved levels of safety and improved efficiencies in surface operations leading to significant savings in aircraft fuel usage. As well, aerodrome operator vehicles will benefit from improved access to all areas of the aerodrome, improving the efficiency of aerodrome operations, maintenance and servicing.

This implementation reduces ATC workload and improve ATC efficiency.

## **Necessary system capability**

### **Avionics**

Existing aircraft ADS-B and/or SSR transponder systems, including correct setting of aircraft identification.

### **Vehicles**

Vehicle cooperative transponder systems, type as a function of the local A-SMGCS installation. Industry solutions readily available.

### **Ground systems**

A-SMGCS: the surface movement radar should be complemented by a cooperative surveillance means allowing tracking aircraft and ground vehicles. A surveillance display including some alerting functionalities is required in the tower.

ADS-B APT: cooperative surveillance infrastructure deployed on the aerodrome surface; installation of a tower traffic situational awareness display.

### **Human performance**

#### **Human factors considerations**

Workload analyses will be necessary to ensure ATC can cope with increased aerodrome capacities in reduced visual conditions using A-SMGCS. ATC response to A-SMGCS generated runway incursion alarms and warnings will require human factors assessments to ensure that ATC performance in this regard does in fact improve and not diminish. Human factors assessments will also be necessary for the assessment of the compatibility of A-SMGCS tower display installations with other tower surveillance display systems.

Human factors have been taken into consideration during the development of the processes and procedures associated with this module. Where automation is to be used, the human-machine interface has been considered from both a functional and ergonomic perspective (see Section 6 for examples). The possibility of latent failures however, continues to exist and vigilance is requested during all implementation actions. It is further requested that human factor issues, identified during implementation, be reported to the international community through ICAO as part of any safety reporting initiative.

#### **Training and qualification requirements**

Training in the operational standards and procedures are required for this module and can be found in the links to the documents in Reference Documents and Guidance material to this module. Likewise, the qualifications requirements are identified in the Regulatory/standardization needs and Approval Plan (Air and Ground) which form an integral part to the implementation of this module.

#### **Regulatory/standardization needs and approval plan (air and ground)**

Standards approved for aerodrome multilateralism, ADS-B and safety logic systems exist for use in Europe, the United States and other Member States. Standards for surface movement radar (SMR) exist for use globally.



## Reference documents and guidance material

- Community Specification on A-SMGCS Levels 1 and 2
- ICAO Doc 4444, *Procedures for Air Navigation Services — Air Traffic Management*
- ICAO Doc 7030, *Regional Supplementary Procedures* (EUR SUPPS)
- ICAO Doc 9924, *Aeronautical Surveillance Manual*
- ICAO Doc 9871, *Technical Provisions for Mode S Services and Extended Squitter*
- ICAO Doc 9830, *Advanced Surface Movement Guidance and Control Systems (A-SMGCS) Manual*
- ICAO Doc 7030/5, (EUR/NAT) *Regional Supplementary Procedures*, Section 6.5.6 and 6.5.7
- FAA Advisory Circulars
- AC120-86 Aircraft Surveillance Systems and Applications
- AC120-28D Criteria for approval of Category III Weather Minima for Take-off, Landing, and Rollout
- AC120-57A Surface Movement Guidance and Control System
- Avionics standards developed by RTCA SC-186/Eurocae WG-51 for ADS-B
- Aerodrome map standards developed by RTCA SC-217/Eurocae WG-44
- EUROCAE ED 163 Safety, Performance and Interoperability Requirements document for ADS-B Airport Surface surveillance application (ADS-B APT)
- FAA NextGen Implementation Plan
- European ATM Master Plan

## Module summary

<b><u>Title of the Module:</u></b>		
<b>B0-75: Safety and Efficiency of Surface Operations (A-SMGCS Level 1-2)</b>		
<b><u>Elements</u></b>	<b><u>Equipage/Air</u></b>	<b><u>Equipage/Ground</u></b>
1. Surveillance	- ADS-B / SSR	- SMR/SSR Mode S/
2. Alerting systems	transponder system	ADS B/ Multilateration
3. (Not included in the Module but added here as they are closely linked to this Module) Visual aids for navigation and Wild life strike hazard reduction		- Surveillance display with alerting functionalities in the tower.
		- A cooperative transponder system for vehicles
		- Visual aids for navigation
<b><u>Implementation monitoring and intended performance impact</u></b>		
<b><u>Implementation</u></b>	Qualitative performance benefits associated with five main KPAs only	

<u>progress</u>	<u>KPA-Access/Equity</u>	<u>KPA-Capacity</u>	<u>KPA-Efficiency</u>	<u>KPA-Environment</u>	<u>KPA-Safety</u>
1. Indicator: <i>Percentage of international aerodromes with SMR/ SSR Mode S/ ADS-B Multilateration</i>	Improves KPA-Access/Equity to portions of the manoeuvring area obscured from view of the control tower for vehicles and aircraft. Ensures equity in ATC handling of surface traffic regardless of the traffic's position on the international aerodrome.	Sustained level of aerodrome capacity during periods of reduced visibility	Reduced taxi times through diminished requirements for intermediate holdings based on reliance on visual surveillance only. Reduced fuel burn.	Reduced emissions due to reduced fuel burn	Reduced runway incursions. Improved response to unsafe situations. Improved situational awareness leading to reduced ATC workload.
2. Indicator: <i>Percentage of international aerodromes with a cooperative transponder systems on vehicles</i>					
3. Indicator: <i>Percentage of international aerodromes complying with visual aid requirements as per Annex 14</i>					

## **B0-80: Improved Airport Operations through Airport-CDM**

### **Introduction**

This module is designed to implement collaborative applications that will allow the sharing of surface operations data among the different stakeholders on the airport. This will improve surface traffic management reducing delays on movement and maneuvering areas and enhance safety, efficiency and situational awareness

### **Baseline**

Surface operations, especially for the turnaround phase, involve all operational stakeholders at an airport. They each have their own processes that are conducted as efficiently as possible. However, by relying on separated systems and not sharing all relevant information, they currently do not perform as efficiently as they could.

The baseline will be operations without airport collaboration tools and operations.

### **Change brought by the module**

Implementation of airport collaborative decision making (A-CDM) will enhance surface operations and safety by making airspace users, ATC and airport operations better aware of their respective situation and actions on a given flight.

Airport-CDM is a set of improved processes supported by the interconnection of various airport stakeholders information systems. Airport-CDM can be a relatively simple and low cost programme.

## **Intended performance operational improvement**

In terms of capacity this module enhanced use of existing infrastructure of gate and stands (unlock latent capacity) and reduced workload, and assure a better organization of the activities to manage flights.

It also increases efficiency of the ATM system for all stakeholders. In particular for aircraft operators: improved situational awareness (aircraft status both home and away); enhanced fleet predictability and punctuality; improved operational efficiency (fleet management); and reduced delay.

Environmental benefits are achieved with this implementation reducing taxi time, fuel and carbon emissions and lower aircraft engine run time

The business case has proven to be positive due to the benefits that flights and the other airport operational stakeholders can obtain. However, this may be influenced depending upon the individual situation (environment, traffic levels investment cost, etc.).

## **Necessary procedures (air and ground)**

The existing procedures need to be adapted to the collaborative environment in order to provide full benefits. These changes will affect the way the pilot, controller, airlines operations and ATFM unit will exchange information and manage the departing queue. The pushback and engine start up are just in time taking in account assigned runway, taxiing time, runway capacity, departure slot and departure constraints.

## **Necessary system capability**

### **Avionics**

No airborne equipment is required.

### **Ground systems**

Collaborative decision-making (CDM) does not require specific new functionalities. The difficulty is more to interconnect ground systems depending on the systems in place locally but experience has proven that industrial solutions/support exist. Where available, shared surveillance information may enhance operations.

## **Human factors considerations**

Human factors have been taken into consideration during the development of the processes and procedures associated with this module. Where automation is to be used, the human-machine interface has been considered from both a functional and ergonomic perspective. The possibility of latent failures however, continues to exist and vigilance is requested during all implementation actions. It is further requested that human factor issues, identified during implementation, be reported to the international community through ICAO as part of any safety reporting initiative.

## **Training and qualification requirements**

Training in the operational standards and procedures are required for this module and can be found in the links to the documents in Reference Documents and Guidance material section. Likewise, the qualifications requirements are identified in the regulatory requirements in Regulatory/standardization needs and Approval Plan (Air and Ground) section which form an integral part to the implementation of this module.

### **Regulatory/standardization needs and approval plan (air and ground)**

Regulatory/standardization: updates are required to the following current published criteria:

- ICAO Doc 4444, *Procedures for Air Navigation Services — Air Traffic Management*
- ICAO *CDM Manual*

Approval plans: updates are required for:

- EUROCONTROL, A-CDM Implementation Manual
- FAA NextGen Implementation Plan

### **Reference documents and guidance material**

- ICAO CDM Manual (being finalized)
- European Union, OJEU 2010/C 168/04: Community Specification ETSI EN 303 212 v.1.1.1: European Standard (Telecommunications series) Airport Collaborative Decision Making (A-CDM)
- EUROCAE ED-141: Minimum Technical Specifications for Airport Collaborative Decision Making (Airport-CDM) Systems
- EUROCONTROL A-CDM Programme documentation, including an Airport - CDM Implementation Manual
- FAA NextGen Implementation Plan 2011

## Module summary

Title of the Module: B0-80: Improved Airport Operations through Airport-CDM					
Elements: 1. Airport –CDM 2.(Not included in the Module but added here as they are closely linked to this Module) Aerodrome certification, Aerodrome emergency planning, Airport planning and Heliport operations		<u>Equipage/Air</u> - Nil		<u>Equipage/Ground</u> - Interconnection of ground systems of different partners for Airport-CDM - Rescue and Fire Fighting (RFF) Equipment as per Annexe 14	
Implementation monitoring and intended performance impact					
<u>Implementation progress</u>	Qualitative performance benefits associated with five main KPAs only				
1. Indicator: <i>percentage of international aerodromes with Airport-CDM</i>	<u>KPA-Access/Equity</u> Enhances equity on the use of aerodrome facilities.	<u>KPA-Capacity</u> Enhanced use of existing Implementation of gate and stands (unlock latent capacity). Reduced workload, better organization of the activities to manage flights.	<u>KPA-Efficiency</u> Improved operational efficiency (fleet management); and reduced delay. Reduced fuel burn due to reduced taxi time and lower aircraft engine run time.	<u>KPA-Environment</u> Reduced emissions due to reduced fuel burn	<u>KPA-Safety</u> Not Applicable
2. Indicator: <i>Percentage of certified international aerodromes</i>					
3. Indicator: <i>Percentage of international aerodromes with RFF equipment as per Annex 14</i>					

## **PERFORMANCE IMPROVEMENT AREA 2: GLOBALLY INTEROPERABLE SYSTEMS AND DATA**

### **B0-25: Increased Interoperability, Efficiency and Capacity through Ground-Ground Integration**

#### **Introduction**

This module was designed to improve coordination between air traffic service units (ATSUs) by using ATS interfacility data communication (AIDC) defined by the ICAO Manual of Air Traffic Services Data Link Applications (Doc 9694). The transfer of communication in a data link environment improves the efficiency of this process particularly for oceanic ATSUs.

#### **Baseline**

The baseline for this module is the traditional coordination by phone, and procedural and/or radar distance/time separations.

Flights which are being provided with air traffic services are transferred from one air traffic services (ATS) unit to the next in a manner designed to ensure safety. In order to accomplish this objective, it is a standard procedure that the passage of each flight across the boundary of the areas of responsibility of the two units is coordinated between them beforehand and that the control of the flight is transferred when it is at, or adjacent to, the said boundary.

Where it is carried out by telephone, the passing of data on individual flights as part of the coordination process is a major support task at ATS units, particularly at area control centres (ACCs). The operational use of connections between flight data processing systems (FDPSs) at ACCs replacing phone coordination (on-line data interchange (OLDI)) is already proven in Europe.

This is now fully integrated into the ATS interfacility data communications (AIDC) messages in the *Procedures for Air Navigation Services — Air Traffic Management*, (PANS-ATM, Doc 4444) which describes the types of messages and their contents to be used for operational communications between ATS unit computer systems. This type of data transfer (AIDC) will be the basis for migration of data communications to the aeronautical telecommunication network (ATN).

Information exchanges between flight data processing systems are established between air traffic services units for the purpose of notification, coordination and transfer of flights and for the purpose of civil/military coordination.

These information exchanges rely upon appropriate and harmonized communication protocols to secure their interoperability and apply to:

- a) communication systems supporting the coordination procedures between air traffic services units using a peer-to-peer communication mechanism and providing services to general air traffic; and
- b) communication systems supporting the coordination procedures between air traffic services units and controlling military units, using a peer-to-peer communication mechanism.

### **Change brought by the module**

The module makes available a set of messages to describe consistent transfer conditions via electronic means across boundaries of ATS units. It consists of the implementation of the set of AIDC messages in the flight data processing systems (FDPS) of the different ATS units involved and the establishment of a Letter of Agreement (LoA) between these units to set the appropriate parameters.

Prerequisites for the module, generally available before its implementation, are an ATC system with flight data processing functionality and a surveillance data processing system connected to each other. This module is a first step towards the more sophisticated 4D trajectory exchanges between both ground/ground and air/ground according to the ICAO *Global Air Traffic Management Operational Concept* (Doc 9854).

### **Intended performance operational improvement**

Metrics to determine the success of the module are proposed in the *Manual on Global Performance of the Air Navigation System* (Doc 9883).

In terms of capacity this implementation reduced controller workload and increased data integrity supporting reduced separations translating directly to cross sector or boundary capacity flow increases.

This reduced separation can also be used to more frequently offer aircraft flight levels closer to the flight optimum; in certain cases, this also translates into reduced en-route holding contributing to efficiency.

Additionally in terms of safety the Air Traffic Controllers also, have a better knowledge of more accurate flight plan information reducing errors in the ATC loop coordination.

Increase of throughput at ATS unit boundary and reduced ATCO workload will outweigh the cost of FDPS software changes. The business case is dependent on the environment.

### **Necessary procedures (air and ground)**

Required procedures exist. They need local analysis of the specific flows and should be spelled out in a Letter of Agreement between ATS units; the experience from other regions can be a useful reference.

### **Avionics**

No specific airborne requirements.

### **Ground systems**

Technology is available. It consists in implementing the relevant set of AIDC messages in flight data processing and could use the ground network standard AFTN-AMHS or ATN. Europe is presently implementing it in ADEXP format over IP wide area networks.

The technology also includes for oceanic ATSUs a function supporting transfer of communication via data link.

### **Human factors considerations**

Ground interoperability reduces voice exchange between ATCOs and decreases workload. A system supporting appropriate human-machine interface (HMI) for ATCOs is required.

Human factors have been taken into consideration during the development of the processes and procedures associated with this module. Where automation is to be used, the HMI has been considered from both a functional and ergonomic perspective (see Section 6 for examples). The possibility of latent failures, however, continues to exist and vigilance is required during all implementation activity. In addition it is important that human factor issues, identified during implementation, be reported to the international community through ICAO as part of any safety reporting initiative.

### **Training and qualification requirements**

To make the most of the automation support, training in the operational standards and procedures will be required and can be found in the links to the documents in Reference Documents and Guidance material section

of this module. Likewise, the qualifications requirements are identified in the regulatory requirements in the Regulatory/standardization needs and Approval Plan (Air AND Ground) section which are integral to the implementation of this module.

Regulatory/standardization needs and approval plan (air AND ground)

Regulatory/standardization: use current published criteria that include:

- a) ICAO Doc 4444, *Procedures for Air Navigation Services — Air Traffic Management*; and
- b) EU Regulation, EC No 552/2004.

Approval plans: to be determined based on regional consideration of ATS interfacility data communications (AIDC).

### **Reference documents and guidance material**

- ICAO Doc 4444, *Procedures for Air Navigation Services - Air Traffic Management*, Appendix 6 - *ATS Interfacility Data Communications (AIDC) Messages*
- ICAO Doc 9880, *Manual on Detailed Technical Specifications for the Aeronautical Telecommunication Network (ATN) using ISO/OSI Standards and Protocols*, Part II — *Ground-Ground Applications — Air Traffic Services Message Handling Services (ATSMHS)*.
- ICAO Doc 9694, *Manual of Air Traffic Services Data Link Applications*; Part 6;
- GOLD Global Operational Data Link Document (APANPIRG, NAT SPG), June 2010;
- Pan Regional Interface Control Document for Oceanic ATS Interfacility Data Communications (PAN ICD) Coordination Draft Version 0.3. 31 August 2010;
- Asia/Pacific Regional Interface Control Document (ICD) for ATS Interfacility Data Communications (AIDC) available at [http://www.bangkok.icao.int/edocs/icd\\_aidc\\_ver3.pdf](http://www.bangkok.icao.int/edocs/icd_aidc_ver3.pdf), ICAO Asia/Pacific Regional Office.
- EUROCONTROL Standard for On-Line Data Interchange (OLDI); and EUROCONTROL Standard for ATS Data Exchange Presentation (ADEXP).

### **Procedures**

To be determined.



## Module summary

<b><u>Title of the Module:</u></b> <b>B0-25: Increased Interoperability, Efficiency and Capacity through Ground-Ground Integration</b>					
<b><u>Elements:</u></b> 1.AIDC 2. (Not included in the Module but added here as they are closely linked to this Module) AMHS/IPS		<b><u>Equipage/Air</u></b> - Nil		<b><u>Equipage/Ground</u></b> - A set of AIDC messages in FDPS - AFTN (AMHS/IPS)	
<b>Implementation monitoring and intended performance impact</b>					
<b><u>Implementation progress</u></b> 1. Indicator: <i>Percentage of ATS units with AIDC</i>  2. Indicator: <i>States implementing AMHS/IPS</i>	<b>Qualitative performance benefits associated with five main KPAs only</b>				
	<b><u>KPA-Access/Equity</u></b> Not Applicable	<b><u>KPA-Capacity</u></b> Reduced controller workload and increased data integrity supporting reduced separations translating directly to cross sector or boundary capacity flow increases.	<b><u>KPA-Efficiency</u></b> The reduced separation can also be used to more frequently offer aircraft flight levels closer to the optimum; in certain cases, this also translates into reduced en-route holding.	<b><u>KPA-Environment</u></b> Not Applicable	<b><u>KPA-Safety</u></b> Better knowledge of more accurate flight plan information.

## **B0-30: Service Improvement through Digital Aeronautical Information Management**

### **Introduction**

The Eleventh Air Navigation Conference (2003) recommended the urgent adoption of a common aeronautical exchange model which took into account operational systems and concepts of data interchange, including specifically aeronautical information conceptual model/aeronautical information exchange model (AICM/AIXM), and addressed their mutual interoperability.

The move from aeronautical information service (AIS) to aeronautical information management (AIM), and from paper to electronic media, is already well supported by standardized formats based on widely used information technology standards (UML, XML/GML) operating on commonplace technology products and electronic storage.

The expectations are that the transition to AIM will not involve many changes in terms of the scope of information to be distributed. The major change will be the increased emphasis on data distribution, which should place the future AIM in a position to better serve airspace users and air traffic management (ATM) in terms of their information management requirements.

This module describes the planning to initial introduction of digital processing and management of information, through aeronautical information service (AIS)/aeronautical information management (AIM) implementation, use of aeronautical information exchange model (AIXM), migration to electronic aeronautical information publication (AIP) and better quality and availability of data.

In the short- to medium-term, the focus is on the continuing transition of the services provided by aeronautical information services (AIS) from a product-centred, paper-based and manually-transacted focus to a digitally-enabled, network-centred and service-oriented aeronautical information management (AIM) focus. AIM envisages a migration to a data centric environment where aeronautical data will be provided in a digital form and in a managed way.

### **Baseline**

The baseline is the traditional provision of aeronautical information, based on paper publications and NOTAMs.

AIS information provided by SAM States has traditionally been based on paper documents and text messages (NOTAM) and maintained and distributed as such. In spite of manual verifications, this did not always prevent errors or inconsistencies. In addition, the information had to be transcribed from paper to automated ground and airborne systems, thus introducing additional risks. Finally, the timeliness and quality of required information updates could not always be guaranteed.

### **Change brought by the module**

This module continues the transition of AIS from traditional product provision to a digitally enabled service oriented environment with information exchange utilizing standardized formats based on widely used information technology standards (UML, XML/GML). This will be supported by industrial products and stored on electronics devices. Information quality is increased, as well as that of the management of aeronautical information in general. The AIP moves from paper to electronic support.

### **Intended performance operational improvement**

Metrics to determine the success of the module are proposed in the *Manual on Global Performance of the Air Navigation System* (Doc 9883).

This implementation reduces costs in terms of data inputs and checks, paper and post, especially when considering the overall data chain, from originators, through AIS to the end users. It also reduces the time necessary to promulgate information concerning airspace status that allow for more effective airspace utilization and allow improvements in trajectory management.

There is an essential contribution to interoperability and safety also, due to the reduction in the number of possible inconsistencies, reducing a several number of manual entries and ensures consistency among data through automatic data checking based on commonly agreed business rules.

The business case for the aeronautical information conceptual model (AIXM) has been conducted in Europe and in the United States and has shown to be positive. The initial investment necessary for the provision of digital AIS data may be reduced through regional cooperation and it remains low compared with the cost of other ATM systems. The transition from paper products to digital data is a critical pre-requisite for the implementation of any current or future ATM or air navigation concept that relies on the accuracy, integrity and timeliness of data.

### **Necessary procedures (air and ground)**

No new procedures for air traffic control are required, but the process for AIS needs to be revisited. To obtain the full benefit, new procedures will be required for data users in order to retrieve the information digitally, for example, to allow airlines provide digital AIS data to on-board devices, in particular electronic flight bags (EFBs).

## **Avionics**

No avionics requirements.

## **Ground systems**

The aeronautical information is made available to AIS through digital processes and to external users via either a subscription to an electronic access or physical delivery; the electronic access can be based on Internet protocol services. The physical support does not need to be standardized. The main automation functions that need to be implemented to support provision of electronic AIS are the national aeronautical data, NOTAM (both national and international) and meteorological management including data collection, verification and distribution.

## **Human factors considerations**

The automated assistance is well accepted and proven to reduce errors in manual transcription of data.

Human factors have been taken into consideration during the development of the processes and procedures associated with this module. Where automation is to be used, the human- machine interface has been considered from both a functional and ergonomic perspective. The possibility of latent failure however, continues to exist and vigilance is requested during all implementation actions. It is further requested that human factor issues, identified during implementation, be reported to the international community through ICAO as part of any safety reporting initiative.

## **Training and qualification requirements**

Training is required for AIS/AIM personnel.

## **Regulatory/standardization needs and approval plan (air and ground)**

- Regulatory/standardization: current published requirements
- Approval plans: to be determined, based upon regional applications.

## **Reference documents and guidance material**

- ICAO Doc 8126, *Aeronautical Information Services Manual*, including AIXM and eAIP as per Third Edition
- ICAO Doc 8697, *Aeronautical Chart Manual*
- *Roadmap for the Transition from AIS to AIM*
- Manuals on AIM quality system and AIM training.

Note: Further changes to ICAO Annex 15 – *Aeronautical Information Services* are in preparation.

## **Procedures**

In preparation.

## Module summary

<b><u>Title of the Module:</u></b> <b>B0-30: Service Improvement through Digital Aeronautical Information Management</b>					
<b><u>Elements:</u></b> 1. AIXM 2. eAIP 3. Digital NOTAM 4.(Not included in the Module but added here as they are closely linked to this Module) WGS-84; eTOD; and QMS for AIM		<b><u>Equipage/Air</u></b> - Nil		<b><u>Equipage/Ground</u></b> AIXM; eAIP and Digital NOTAM WGS-84; eTOD; QMS for AIM The aeronautical information is made available to external users via either a subscription to an electronic access or physical delivery; The electronic access can be based on Internet protocol services.	
<b>Implementation monitoring and intended performance impact</b>					
<b><u>Implementation progress</u></b> 1. Indicator: <i>States implementing AIXM; eAIP, Digital NOTAM WGS-84; eTOD; QMS for AIM</i>	Qualitative performance benefits associated with five main KPAs only				
	<b><u>KPA-Access/Equity</u></b> Not Applicable	<b><u>KPA-Capacity</u></b> Not Applicable	<b><u>KPA-Efficiency</u></b> Not Applicable	<b><u>KPA-Environment</u></b> Reduced amount of paper for promulgation of information	<b><u>KPA-Safety</u></b> Reduction in the number of possible inconsistencies

### **B0-105: Meteorological information supporting enhanced operational efficiency and safety**

#### **General**

Elements 1 to 3 of this module illustrate the meteorological information made available by world area forecast centers (WAFC), volcanic ash advisory centers (VAAC) and tropical cyclone advisory centers (TCAC) that can be used by the air traffic management (ATM) community to support dynamic and flexible management of airspace, improved situational awareness and collaborative decision making, and (in the case of WAFS forecasts) dynamically-optimized flight trajectory planning.

Elements 4 and 5 of this module illustrate the meteorological information issued by aerodrome meteorological offices in the form of aerodrome warnings, wind shear warnings and alerts (including those generated by automated meteorological systems) that contribute to improving safety and maximizing runway capacity. In some instances, the systems used for the detection of wind shear (such as ground based LIDAR) have proven utility in wake turbulence detection and tracking/monitoring, and thus also support the improving safety and maximizing runway capacity from a wake turbulence encounter prevention perspective. Additionally Element 6 of this module describes SIGMET which is meteorological information provided by a Meteorological Watch Office (WMO) on severe observed or expected events of turbulence, icing thunderstorm, volcanic ash, etc. that are considered an immediate hazard to aircraft en-route.

It should be recognized that elements 1 to 6 herein represent a subset of all available meteorological information that can be used to support enhanced operational efficiency and safety. Other such meteorological information that is not described here includes, for example, meteorological observations, reports and forecasts, aircraft observations and reports, and aeronautical climatological information.

## Baseline

WAFCs within the framework of the world area forecast system (WAFS) prepare global gridded forecasts of upper wind, upper-air temperature and humidity, geopotential altitude of flight levels, flight level and temperature of tropopause, direction, speed and flight level of maximum wind, cumulonimbus clouds, icing, and clear-air and in-cloud turbulence. These global gridded forecasts are issued 4-times per day, with fixed time validity T+0 to T+36 at 3-hour time-steps. In addition, the WAFCs prepare global forecasts of significant weather (SIGWX) phenomena in binary code form. These global forecasts of SIGWX phenomena are issued 4-times per day, with validity at T+24. The United Kingdom and United States are designated as WAFc provider States. Accordingly, WAFCs London and Washington make available the aforementioned forecasts on the ICAO Aeronautical Fixed Service (AFS).

VAACs within the framework of the International Airways Volcano Watch (IAVW) respond to a notification that a volcano has erupted, or is expected to erupt or volcanic ash is reported in its area of responsibility. The VAACs monitor relevant satellite data to detect the existence and extent of volcanic ash in the atmosphere in the area concerned, and activate their volcanic ash numerical trajectory/dispersion model in order to forecast the movement of any ash cloud that has been detected or reported. In support, the VAACs also use surface-based observations and pilot reports to assist in the detection of volcanic ash. The VAACs issue advisory information (in plain language textual form and graphical form) concerning the extent and forecast movement of the volcanic ash cloud, with fixed time validity T+0 to T+18 at 6-hour time-steps. The VAACs issue these forecasts at least every six hours until such time as the volcanic ash cloud is no longer identifiable from satellite data, no further reports of volcanic ash are received from the area, and no further eruptions of the volcano are reported. The VAACs maintain a 24-hour watch. Argentina, Australia, Canada, France, Japan, New Zealand, the United Kingdom and the United States are designated (by regional air navigation agreement) as the VAAC provider States. Accordingly, VAACs Buenos Aires, Darwin, Montreal, Toulouse, Tokyo, Wellington, London, Anchorage and Washington make available the aforementioned advisories on the ICAO AFS.

TCACs monitor the development of tropical cyclones in their area of responsibility, using relevant satellite data, meteorological radar data and other meteorological information. The TCACs are meteorological centres designated by regional air navigation agreement on the advice of the World Meteorological Organization (WMO). The TCACs issue advisory information (in plain language textual form and graphical form) concerning the position of the tropical cyclone center, its direction and speed of movement, central pressure and maximum surface wind near the center, with fixed time validity T+0 to T+24 at 6-hour time-steps. The TCACs issue updated advisory information for each tropical cyclone, as necessary, but at least every six hours. Australia, Fiji, France, India, Japan and the United States are designated (by regional air navigation agreement) as TCAC provider States. Aforementioned advisories are made available on the ICAO AFS, through TCACs located in Darwin, Nadi, La Reunion, New Delhi, Tokyo, Honolulu and Miami.

Aerodrome warnings provide concise information of observed or expected meteorological conditions that could adversely affect aircraft on the ground, including parked aircraft, and the aerodrome facilities and services.

Wind shear warnings are prepared for aerodromes where wind shear is considered a factor. Wind shear warnings give concise information on the observed or expected existence of wind shear which could adversely affect aircraft on the approach path or take-off path or during circling approach between runway level and 500 m (1 600 ft) above that level and aircraft on the runway during the landing roll or take-off run. Note that where local topography has been shown to produce significant wind shears at heights in excess of 500 m (1 600 ft) above runway level, then 500 m (1,600 ft) is not to be considered restrictive.

SIGMETs are information that describes the location of specified en-route weather phenomena which may affect the safety of aircraft operations. SIGMETs are issued by MWOs for such phenomena as thunderstorms, turbulence, icing, mountain wave, radiation, volcanic ash and tropical cyclone. The latter two categories of SIGMETs are based on information provided in the appropriate advisories from the respective VAACs and TCACs.

#### **Change brought by the module**

The global availability of meteorological information as provided with the framework of the WAFS and IAVW enhances the pre-tactical and/or tactical decision making for aircraft surveillance, air traffic flow management and flexible/dynamic aircraft routing. Similar information is also provided by TCACs and MWOs in support of ATM decisions. The locally-arranged availability of aerodrome warnings, wind shear warnings and alerts (where wind shear is considered a factor), contributes to improved safety and maximized runway capacity during adverse meteorological conditions. Wind shear detection systems can, in some instances, be utilized for wake turbulence detection and tracking/monitoring.

#### **Change brought by the module**

The global availability of meteorological information as provided with the framework of the WAFS and IAVW enhances the pre-tactical and/or tactical decision making for aircraft surveillance, air traffic flow management and flexible/dynamic aircraft routing. Similar information is also provided by TCACs and MWOs in support of ATM decisions. The locally-arranged availability of aerodrome warnings, wind shear warnings and alerts (where wind shear is considered a factor), contributes to improved safety and maximized runway capacity during adverse meteorological conditions. Wind shear detection systems can, in some instances, be utilized for wake turbulence detection and tracking/monitoring.

#### **Element 1: WAFS**

The WAFS is a worldwide system within which two designated WAFCs provide aeronautical meteorological en-route forecasts in uniform standardized formats. The grid point forecasts are prepared by the WAFCs in a regular grid with a horizontal resolution of 1.25 degrees of latitude and longitude, and issued in binary code form using the GRIB code form as prescribed by WMO. The significant weather (SIGWX) forecasts are issued by the WAFCs in accordance with the provisions in Annex 3 — Meteorological Service for International Air Navigation (Chapter 3 and Appendix 2) in binary code form using the BUFR code form prescribed by WMO and in PNG-chart form as formalized backup means. ICAO administers the WAFS with the cooperation of the WAFS provider States and concerned international organizations through the World Area Forecast System Operations Group (WAFSOPSG).

#### **Element 2: IAVW**

The IAVW ensures international arrangements for monitoring and providing advisories to MWOs and aircraft operators of volcanic ash in the atmosphere. The advisories support the issuance of SIGMET on these events by the respective MWOs. The IAVW is based on the cooperation of aviation and non-aviation operational units using information derived from observing sources and networks that are provided by States for the detection of volcanic ash in the atmosphere. The forecasts issued by the nine designated VAACs are in plain language text and PNG chart form. The advisory information on volcanic ash is prepared by VAACs in accordance with Annex 3 (Chapter 3 and Appendix 2). ICAO administers the IAVW with the cooperation of the VAAC provider States and concerned international organizations through the International Airways Volcano Watch Operations Group (IAVWOPSG). Additionally, ICAO recognizes the importance of State volcano observatories as part of the world organization of volcano observatories in their role or providing information on the pre-eruption and eruption of volcanoes.

### **Element 3: Tropical cyclone watch**

TCAC, per regional air navigation agreement, monitor the formation, movement and degradation of tropical cyclones. The forecasts issued by the TCACs are in plain language text and graphical form. The advisory information on tropical cyclones is prepared by TCACs in accordance with Annex 3 (Chapter 3 and Appendix 2). The advisories support the issuance of SIGMET on these events by the respective MWOs.

### **Element 4: Aerodrome warnings**

Aerodrome warnings give concise information of meteorological conditions that could adversely affect aircraft on the ground, including parked aircraft, and the aerodrome facilities and services. Aerodrome warnings are issued in accordance with Annex 3 (Chapter 7 and Appendix 6) where required by operators or aerodrome services. Aerodrome warnings should relate to the occurrence or expected occurrence of one or more of the following phenomena: tropical cyclone, thunderstorm, hail, snow, freezing precipitation, hoar frost or rime, sandstorm, dust-storm, rising sand or dust, strong surface wind and gusts, squall, frost, volcanic ash, tsunami, volcanic ash deposition, toxic chemicals, and other phenomena as agreed locally. Aerodrome warnings are issued usually for validity periods of not more than 24 hours. Aerodrome warnings are disseminated within the aerodrome in accordance with local arrangements to those concerned, and should be cancelled when the conditions are no longer occurring and/or no longer expected to occur at the aerodrome.

### **Element 5: Wind shear warnings and alerts**

Wind shear warnings are prepared for aerodromes where wind shear is considered a factor, issued in accordance with Annex 3 (Chapter 7 and Appendix 6) and disseminated within the aerodrome in accordance with local arrangements to those concerned. Wind shear conditions are normally associated with the following phenomena: thunderstorms, microbursts, funnel cloud (tornado or waterspout), and gust fronts, frontal surfaces, strong surface winds coupled with local topography; sea breeze fronts, mountain waves (including low-level rotors in the terminal area) and low-level temperature inversions.

At aerodromes where wind shear is detected by automated, ground-based, wind shear remote-sensing or detection equipment, wind shear alerts generated by these systems are issued (updated at least every minute). Wind shear alerts give concise, up-to-date information related to the observed existence of wind shear involving a headwind/tailwind change of 7.5 m/s (15 kt) or more which could adversely affect aircraft on the final approach path or initial take-off path and aircraft on the runway during the landing roll or take-off run.

In some instances, the systems used for the detection of wind shear have proven utility in wake turbulence detection and tracking/monitoring. This may prove especially beneficial for congested and/or complex aerodromes (e.g. close parallel runways) since ground-based LIDAR at an aerodrome can serve a dual purpose – i.e. wake vortices are an issue when wind shear is not.

### **Element 6: SIGMET**

SIGMETs are information issued by each State's MWO for their respective FIR and/or CTA. SIGMETs are messages that describe the location of specified en-route weather phenomena which may affect the safety of aircraft operations. SIGMETs are typically issued for thunderstorms, turbulence, icing, mountain wave, volcanic ash, tropical cyclones and radiation.

### **Intended performance operational improvement/metric to determine success**

Optimized usage of airspace capacity, thus achieving arrival and departure rates.

Reduction in costs through reduced arrival and departure delays (viz. reduced fuel burn).

Harmonized arriving air traffic (en-route to terminal area to aerodrome) and harmonized departing air traffic (aerodrome to terminal area to en-route) will translate to reduced arrival and departure holding times and thus reduced fuel burn.

Reduced fuel burn through optimized departure and arrival profiling/scheduling.

Supports pre-tactical and tactical arrival and departure sequencing and thus dynamic air traffic scheduling.

Gate-to-gate seamless operations through common access to, and use of, the available WAFS, IAVW and tropical cyclone watch forecast information.

Common understanding of operational constraints, capabilities and needs, based on expected (forecast) meteorological conditions.

Decreased variance between the predicted and actual air traffic schedule.

Increased situational awareness and improved consistent and collaborative decision-making.

#### **Necessary procedures (air and ground)**

No new procedures necessary.

#### **Necessary system capability**

##### **Avionics**

No new or additional avionics requirements and brought about by this module.

##### **Ground systems**

ANSPs, airport operators and airspace users may want to implement functionalities allowing them to display in plain text or graphical format the available meteorological information. For Block 0, airspace users may use their AOC data link connection to the aircraft to send the meteorological information where appropriate

##### **Human factors considerations**

General statements on the impact on operational functions.

This module will not necessitate significant changes in how air navigation service providers and users access and make use of the available meteorological information today.

##### **Training and qualification requirements**

No new or additional training and qualification requirements are brought about by this module.



## Reference documents

- ICAO and Industry Standards (i.e. MOPS, MASPS, SPRs)
- ICAO and World Meteorological Organization (WMO) international standards for meteorological information (including, content, format, quantity, quality, timeliness and availability)

## Module summary

Title of the Module: B0-105: Meteorological information supporting enhanced operational efficiency and safety					
<u>Elements:</u> 1. WAFS-IAVW-TCW 2. Aerodrome warning, wind shear warning and alerts 3. SIGMET information		<u>Equipage/Air</u> - Nil		<u>Equipage/Ground</u> - Connection to the AFS satellite and public Internet distribution systems - Connection to the AFTN - Local arrangements for reception of aerodrome warning ,wind shear warning and alerts	
Implementation monitoring and intended performance impact					
<u>Implementation progress</u> 1 Indicator: States implementation of SADIS 2G satellite broadcast and/or Secure SADIS FTP service.  2. Indicator: States implementation of WAFS Internet File Service (WIFS)		Qualitative performance benefits associated with five main KPAs only			
<u>KPA-Access/Equity</u> Not Applicable		<u>KPA-Capacity</u> Optimized usage of airspace and aerodrome capacity due to MET support	<u>KPA-Efficiency</u> Reduced arrival/departure holding time, thus reduced fuel burn due to MET support	<u>KPA-Environment</u> Reduced emissions due to reduced fuel burn due to MET support	<u>KPA-Safety</u> Reduced incidents/accidents in flight and at international aerodromes due to MET support.

## **PERFORMANCE IMPROVEMENT AREA 3: OPTIMUM CAPACITY AND FLEXIBLE FLIGHTS – THROUGH GLOBAL COLLABORATIVE ATM**

### **B0-10: Improved Operations through Enhanced En-Route Trajectories**

#### **Introduction**

This module is applicable to en-route and terminal airspace. Benefits can start locally. The larger the size of the concerned airspace the greater the benefits, in particular for flex track aspects. Benefits accrue to individual flights and flows. This will allow greater routing possibilities, reducing potential congestion on trunk routes and busy crossing points, resulting in reduced flight length and fuel burn.

In many areas, flight routings offered by air traffic services (ATS) are static and are slow to keep pace with the rapid changes of users operational demands, especially for long-haul city-pairs. In certain parts of the world, legacy regional route structures have become outdated and are becoming constraining factors due to their inflexibility.

The navigational capabilities of modern aircraft make a compelling argument to migrate away from the fixed route structure towards a more flexible alternative. Constantly changing upper winds have a direct influence on fuel burn and, proportionately, on the carbon footprint. Therein lies the benefit of daily flexible routings. Using what is already available on the aircraft and within air traffic control (ATC) ground systems, the move from fixed to flex routes can be accomplished in a progressive, orderly and efficient manner.

#### **Baseline**

The baseline for this module is varying from a State/region to the next. However, while some aspects have already been the subject of local improvements, the baseline generally corresponds to an airspace organization and management function which is at least in part characterized by: individual State action, fixed route network, permanently segregated areas, conventional navigation or limited use of area navigation (RNAV), rigid allocation of airspace between civil and military authorities. Where it is the case, the integration of civil and military ATS has been a way to eliminate some of the issues, but not all.

In many areas, flight routings offered by air traffic services (ATS) are static and are slow to keep pace with the rapid changes of users operational demands, especially for long-haul city-pairs. In certain parts of the region, regional route structures have become outdated and are becoming constraining factors due to their inflexibility that affect inclusive other States.

#### **Change brought by the module**

This module is aimed at improving the profiles of flights in the en-route phase through the deployment and full application of procedures and functionalities on which solid experience is already available, but which have not been systematically exploited and which are of a nature to make better use of the airspace.

The module is the opportunity to exploit performance-based navigation (PBN) capabilities in order to eliminate design constraints and operate more flexibly, while facilitating the overall handling of traffic flows.

The module is made of the following elements:

- a) airspace planning: possibility to plan, coordinate and inform on the use of airspace. This includes collaborative decision-making (CDM) applications for en-route airspace to anticipate on the knowledge of the airspace use requests, take into account preferences and inform on constraints;
  - b) flexible use of airspace (FUA) to allow both the use of airspace otherwise segregated, and the reservation of suitable volumes for special usage; this includes the definition of conditional routes; and
  - c) flexible routing (flex tracking): route configurations designed for specific traffic pattern.
- This module is a first step towards more optimized organization and management of the airspace but which would require more sophisticated assistance. Initial implementation of PBN, RNAV for example, takes advantage of existing ground technology and avionics and allows extended collaboration of air navigation service providers (ANSPs) with partners: military, airspace users, neighboring States.

### **Element 1: Airspace planning**

Airspace planning entails activities to organize and manage airspace prior to the time of flight. Here it more specifically refers to activities to improve the strategic design by a series of measures to better know the anticipated use of the airspace and adjust the strategic design by pre-tactical or tactical actions.

### **Element 2: Flexible use of airspace (FUA)**

Flexible use of airspace is an airspace management concept according to which airspace should not be designated as either purely civil or purely military airspace, but should be considered as one continuum in which all users' requirements have to be accommodated to the maximum extent possible. There are activities which require the reservation of a volume of airspace for their exclusive or specific use for determined periods, owing to the characteristics of their flight profile or their hazardous attributes and the need to ensure effective and safe separation from non-participating air traffic. Effective and harmonized application of FUA needs clear and consistent rules for civil/military coordination which should take into account all users' requirements and the nature of their various activities. Efficient civil/military coordination procedures should rely on rules and standards to ensure efficient use of airspace by all users. It is essential to further cooperation between neighboring States and to take into account cross border operations when applying the concept of FUA.

Where various aviation activities occur in the same airspace but meet different requirements, their coordination should seek both the safe conduct of flights and the optimum use of available airspace. Accuracy of information on airspace status and on specific air traffic situations and timely distribution of this information to civil and military controllers has a direct impact on the safety and efficiency of operations.

Timely access to up-to-date information on airspace status is essential for all parties wishing to take advantage of airspace structures made available when filing or re-filing their flight plans.

The regular assessment of airspace use is an important way of increasing confidence between civil and military service providers and users and is an essential tool for improving airspace design and airspace management.

FUA should be governed by the following principles:

- a) coordination between civil and military authorities should be organized at the strategic, pre-tactical and tactical levels of airspace management through the establishment of agreements and procedures in order to increase safety and airspace capacity, and to improve the efficiency and flexibility of aircraft operations;
- b) consistency between airspace management, air traffic flow management and air traffic services should be established and maintained at the three levels of airspace management in order to ensure, for the benefit of all users, efficiency in airspace planning, allocation and use;
- c) the airspace reservation for exclusive or specific use of categories of users should be of a temporary nature, applied only during limited periods of time-based on actual use and released as soon as the activity having caused its establishment ceases;
- d) States should develop cooperation for the efficient and consistent application of the concept of FUA across national borders and/or the boundaries of flight information regions, and should in particular address cross-border activities; this cooperation shall cover all relevant legal, operational and technical issues; and
- e) ATS units and users should make the best use of the available airspace.

### **Element 3: Flexible routing**

Flexible routing is a design of routes (or tracks) designed to match the traffic pattern and other variable factors such as meteorological conditions. The concept, used over the North-Atlantic since decades can be expanded to address seasonal or week end flows, accommodate special events, and in general better fit the meteorological conditions, by offering a set of routes which provide routings closer to the user preferences for the traffic flows under consideration.

When already in place, flex tracks systems can be improved in line with the new capabilities of ATM and aircraft, such as PBN and automatic dependent surveillance (ADS).

Convective meteorological conditions, particularly deep convection associated with towering cumulus and/or cumulonimbus clouds, causes many delays in today's system due to their hazardous nature (severe icing, severe turbulence, hail, thunderstorms, etc.), often-localized nature and the labor intensive voice exchanges of complex reroutes during the flight. New data communications automation will enable significantly faster and more efficient delivery of reroutes around such convective activity. This operational improvement will expedite clearance delivery resulting in reduced delays and miles flown during convective meteorological conditions.

### **Intended Performance Operational Improvement**

**Metrics** to determine the success of the module are proposed in the Manual on Global Performance of the Air Navigation System (Doc 9883).

This module support a better access to airspace by a reduction of the permanently segregated volumes.

In terms of capacity the availability of a greater set of routing possibilities allows reducing potential congestion on trunk routes and at busy crossing points. The flexible use of airspace gives greater possibilities to separate flights horizontally. PBN helps to reduce route spacing and aircraft separations. This in turn allows reducing controller workload by flight.

The different elements concur to trajectories closer to the individual optimum by reducing constraints imposed by permanent design. In particular the module will reduce flight length and related fuel burn and emissions. The potential savings are a significant proportion of the ATM related inefficiencies. The module will reduce the number of flight diversions and cancellations. It will also better allow avoiding noise sensitive areas.

Some of the benefits include: reduced flight operating costs, reduced fuel consumption, more efficient use of airspace (access to airspace outside of fixed airway structure), reduced carbon footprint, and reduced controller workload.

### **Necessary procedures (air and ground)**

Required procedures exist for the main. They may need to be complemented by local practical guidance and processes; however, the experience from other regions can be a useful reference source to be customized to the local conditions.

The development of new and/or revised ATM procedures is automatically covered by the definition and development of listed elements. However, given the interdependencies between some of the modules, care needs to be taken so that the development of the required ATM procedures provides for a consistent and seamless process across these modules.

The airspace requirements (RNAV, RNP and the value of the performance required) may require new ATS procedures and ground system functionalities. Some of the ATS procedures required for this module are linked with the processes of notification, coordination and transfer of control, supported by messages exchange (Module B0-25).

### **Element 1: Airspace planning**

See general remarks above.

### **Element 2: FUA**

The ICAO Civil/Military Cooperation in Air Traffic Management (Cir 330) offers guidance and examples of successful practices of civil and military cooperation. It realizes that successful cooperation requires collaboration that is based on communication, education, a shared relationship and trust.

FUA regional guidance developed for SAM Region.

### **Element 3: Flexible routing**

A number of operational issues and requirements will need to be addressed to enable harmonized deployment of flex route operations in a given area such as:

- a) some adaptation of letters of agreement;
- b) revised procedures to consider the possibility of transfer of control at other than published fixes;
- c) use of latitude/longitude or bearing and distance from published fixes, as sector or flight information region (FIR) boundary crossing points;
- d) review of controller manuals and current operating practices to determine what changes to existing practices will need to be developed to accommodate the different flows of traffic which would be introduced in a flex route environment;
- e) specific communication and navigation requirements for participating aircraft will need to be identified;

- f) developing procedures that will assist ATC in applying separation minima between flights on the fixed airway structure and flex routes both in the strategic and tactical phases;
- g) procedure to cover the transition between the fixed network and the flex route airspace both horizontally and vertically. In some cases, a limited time application (e.g. during night) of flex route operations could be envisaged. This will require modification of ATM procedures to reflect the night traffic patterns and to enable the transition between night flex route operations and daytime fixed airway operations; and
- h) training package for ATC.

### **Necessary system capability**

#### **Avionics**

Deployment of PBN is ongoing. The benefits provided to flights can facilitate its dissemination, but it will remain linked to how aircraft can fly.

Dynamic re-routing can require aircraft connectivity (Aircraft communication addressing and reporting system (ACARS)) to its flight operating center for flight tracking and the up-load of new routes computed by the FOC flight planning system (FPS), and possibly FANS 1/A capability for the exchange of clearance with ATC.

#### **Ground systems**

Technology is available. Even CDM can be supported by a form of internet portal. However, since aviation operations are global, standardization of the information and its presentation will be increasingly required (see thread 30 on SWIM).

Basic FUA concept can be implemented with the existing technology. Nevertheless for a more advanced use of conditional routes, a robust collaborative decision system will be required including function for the processing and display of flexible or direct routes containing latitude/longitude. In addition to published fixes a coordination function is also needed and may need specific adaptations to support transfer of control over non published points.

Enhanced FPS today are predicated on the determination of the most efficient flight profile. The calculations of these profiles can be driven by cost, fuel, time, or even a combination of the factors. All airlines deploy FPS at different levels of sophistication and automation in order to assist flight dispatchers/planners to verify, calculate and file flight plans.

Additionally, the flight dispatcher would need to ensure the applicability of over-flight permissions for the over-flown countries. Regardless of the route calculated, due diligence must always be exercised by the airline in ensuring that NOTAMs and any restrictive flight conditions will always be checked and validated before a flight plan is filed. Further, most airlines are required to ensure a flight following or monitoring program to update the crews with any changes in the flight planning assumptions that might have changed since the first calculation was made.

#### **Human factors considerations**

The roles and responsibilities of controller/pilot are not affected. However, human factors have been taken into consideration during the development of the processes and procedures associated with this module. Where automation is to be used, the human-machine interface has been considered from both a functional and ergonomic perspective. The possibility of latent failures however, continues to exist and vigilance is requested during all implementation actions. It is further requested that human factor issues, identified during implementation, be reported to the international community through ICAO as part of any safety reporting initiative.

## **Training and qualification requirements**

The required training is available and the change step is achievable from a human factors perspective. Training in the operational standards and procedures are required for this module. Likewise, the qualifications requirements are identified in the regulatory requirements which form an integral part to the implementation of this module.

## **Regulatory/standardization needs and approval plan (air and ground)**

Regulatory/standardization: use current published requirements.

Approval plans: to be determined, based upon regional applications.

### **Element 1: Airspace planning**

See general remarks above.

### **Element 2: FUA**

Until today, the Article 3 of the Chicago Convention expressly excludes the consideration of State aircraft from the scope of applicability.

Exemption policies for specific State aircraft operations and services are currently used as a method to cope with the discrepancy of civil and military aviation needs. Some States already realize that for State aircraft a solution lays in an optimum compatibility to civil aviation, although military requirements have to be met.

ICAO provisions related to coordination between civil and military in support to the flexible use of airspace can be found in several annexes, PANS and manuals.

Annex 11 — Air Traffic Services allows States to delegate responsibility for the provision of ATS to another State. However, States retain sovereignty over the airspace so delegated, as confirmed by their adherence to the Chicago Convention. This factor may require additional effort or coordination in relation to civil/military cooperation and an appropriate consideration in bilateral or multilateral agreements.

### **Element 3: Flexible routing**

LoA: Letters of agreement (LoA) might be revised to reflect the specificities of flex route operations. Local hand-off procedures, timings and frequency allocations must be clearly detailed. Allocation schemes are also useful in designing major unidirectional flows, such as the EUR-Caribbean flows.

### **Common enabler: PBN procedures**

Within an airspace concept, PBN requirements will be affected by the communication, surveillance and ATM environments, the navaid infrastructure, and the functional and operational capabilities needed to meet the ATM application. PBN requirements also depend on what reversionary, non-RNAV means of navigation are available and what degree of redundancy is required to ensure adequate continuity of functions.

The selection of the PBN specification(s) for a specific area or type of operation has to be decided in consultation with the airspace users. Some areas need only a simple RNAV to maximize the benefits, while other areas such as nearby steep terrain or dense air traffic may require the most stringent RNP. International public standards for PBN are still evolving. International PBN is not widespread. According to the ICAO/IATA Global PBN Task Force, international air traffic management and state flight standards rules and regulations lag behind airborne capability.

There is a need for worldwide harmonization of RNP requirements, standards, procedures and practices, and common flight management system functionality for predictable and repeatable RNP procedures, such as fixed radius transitions, radius-to-fix legs, required time of arrival (RTA), parallel offset, VNAV, 4D control, ADS-B, data link, etc.

A safety risk management document may be required for every new or amended procedure. That requirement will extend the time required to implement new procedures, especially PBN-based flight procedures.

#### **Reference documents and guidance material**

- ICAO Doc 4444, Procedures for Air Navigation Services -Air Traffic Management, Chapter 5
- ICAO Doc 9426, Air Traffic Services Planning Manual
- ICAO Doc 9554, Manual Concerning Safety Measures Relating to Military Activities Potentially Hazardous to Civil Aircraft Operations
- ICAO Doc 9613, Performance-based Navigation (PBN) Manual
- ICAO Doc 9689, Manual on Airspace Planning Methodology for the Determination of Separation Minima
- ICAO CDM and ATFM (under development) Manual
- ICAO Doc 9554, Manual Concerning Safety Measures Relating to Military Activities Potentially Hazardous to Civil Aircraft Operations
- ICAO Circular 330 AN/189, Civil/Military Cooperation in Air Traffic Management



## Module summary

<u>Title of the Module:</u>					
<b>B0-10: Improved Operations through Enhanced En-Route Trajectories</b>					
<u>Elements:</u> 1.      Airspace planning 2.      Flexible Use of airspace 3.      Flexible Routing		<u>Equipage/Air</u> -           FANS 1/A and ACARS		<u>Equipage/Ground</u> -           CDM through Internet portal	
<b>Implementation monitoring and intended performance impact</b>					
<u>Implementation progress</u>	Qualitative performance benefits associated with five main KPAs only				
1.      Indicator: <i>Percentage of time segregated airspaces are available for civil operations in the State</i>	<u>KPA-Access/Equity</u> Better access to airspace by a reduction of the permanently segregated volumes of airspace.	<u>KPA-Capacity</u> Flexible routing reduces potential congestion on trunk routes and at busy crossing points. The flexible use of airspace gives greater possibilities to separate flights horizontally. PBN helps to reduce route spacing and aircraft separations.	<u>KPA-Efficiency</u> In particular the module will reduce flight length and related fuel burn and emissions. The module will reduce the number of flight diversions and cancellations. It will also better allow avoiding noise sensitive areas.	<u>KPA-Environment</u> Fuel burn and emissions will be reduced.	<u>KPA-Safety</u> Not Applicable
2. Indicator: <i>Percentage of PBN routes implemented</i>					

## **B0-35: Improved Flow Performance through Planning based on a Network-Wide view**

### **General**

The techniques and procedures brought by this module capture the experience and state-of-the-art of the current air traffic flow management (ATFM) systems in place in some regions, and which have developed as they were facing demand-capacity imbalances. Global ATFM seminars and bi-lateral contacts have allowed the dissemination of good practices.

Experience clearly shows the benefits related to managing flows consistently and collaboratively over an area of a sufficient geographical size to take into account sufficiently well the network effects. The concept for ATFM and demand and capacity balancing (DCB) should be further exploited wherever possible. System improvements are also about better procedures in these domains, and creating instruments to allow collaboration among the different actors.

Overall, to meet the objectives of balancing demand and capacity, keeping delays to a minimum and avoiding congestion, bottlenecks and overload, ATFM undertakes flow management in three broad phases. Each flight will usually have been subjected to these phases, prior to being handled operationally by ATC.

Strategic ATFM activity takes place during the period from several months until a few days before a flight. During this phase, comparison is made between the expected air traffic demand and the potential ATC capacity. Objectives are set for each ATC unit in order for them to provide the required capacity. These objectives are monthly reviewed in order to minimize the impact of the missing capacity on the airspace users. In parallel, an assessment of the number and routings of flights, which aircraft operators are planning, enables ATFM to prepare a routing scheme, balancing the air traffic flows in order to ensure maximum use of the airspace and minimize delays.

Pre-tactical ATFM is action taken during the few days before the day of operation. Based on the traffic forecasts, the information received from every ATC center covered by the ATFM service, statistical and historical data, the ATFM notification message (ANM) for the next day is prepared and agreed through a collaborative process. The ANM defines the tactical plan for the next (operational) day and informs aircraft operators (AOs) and ATC units about the ATFM measures that will be in force on the following day. The purpose of these measures is not to restrict but to manage the flow of traffic in a way that minimizes delay and maximizes the use of the entire airspace.

Tactical ATFM is the work carried out on the current operational day. Flights taking place on that day receive the benefit of ATFM, which includes the allocation of individual aircraft departure times, re-routings to avoid bottlenecks and alternative flight profiles to maximize efficiency.

ATFM has also progressively been used to address system disruptions and evolves into the notion of management of the performance of the Network under its jurisdiction, including management of crises provoked by human or natural phenomena.

### **Baseline**

The need for ATFM has emerged as traffic densities increased, and it took form progressively. It is observed that this need is now spreading progressively over all continents, and that even where overall capacity is not an issue, the efficient management of flows through a given volume of airspace deserves a specific consideration at a scale beyond that of a sector or an ACC, in order to better plan resources, anticipate on issues and prevent undesired situations.

### **Change brought by the module**

ATFM has developed progressively over the last thirty years. It is noticeable that key steps have been necessary to be able to predict traffic loads for the next day with a good accuracy, to move from measures defined as rate of entry into a given piece of airspace (and not as departure slots) to measures implemented before take-off and taking into account the flows/capacities in a wider area.

More recently the importance of proposing alternative routings rather than only a delay diagnosis has been recognized, thereby also preventing over-reservations of capacity. ATFM services offer a range of web-based or business to business services to ATC, airports and aircraft operators, actually implementing a number of CDM applications.

In order to regulate flows, ATFM may take measures of the following nature:

- a) departure slots ensuring that a flight will be able to pass the sectors along its path without generating overflows;
- b) rate of entry into a given piece of airspace for traffic along a certain axis;
- c) requested time at a way-point or an FIR/sector boundary along the flight;
- d) miles-in-trail figures to smooth flows along a certain traffic axis;
- e) re-routing of traffic to avoid saturated areas;
- f) sequencing of flights on the ground by applying departure time intervals (MDI);
- g) level capping; and
- h) delaying of specific flights on the ground by a few minutes ("take-off not before").

### **Intended performance operational improvement**

**Metrics** to determine the success of the module are proposed in the *Manual on Global performance of the Air Navigation System* (Doc 9883).

This module improved access by avoiding disruption of air traffic in periods of demand higher than capacity and ATFM processes take care of equitable distribution of delays.

It provides a better utilization of available capacity, network-wide; in particular the trust of ATC not being faced by surprise to saturation tends to let it declare/use increased capacity levels; ability to anticipate difficult situations and mitigate them in advance.

Reduced fuel burn due to better anticipation of flow issues; a positive effect to reduce the impact of inefficiencies in the ATM system or to dimension it at a size that would not always justify its costs (balance between cost of delays and cost of unused capacity). It also reduces block times and times with engines on.

The reduced fuel burn as delays are absorbed on the ground, and the predictability of schedules as the ATFM algorithms tends to limit the number of large delays impact positively in environment.

The reduced occurrences of undesired sector overloads improve safety.

The business case has proven to be positive due to the benefits that flights can obtain in terms of delay reduction.

### **Necessary procedures (air and ground)**

An ICAO guidance material on ATFM is being developed and need to be completed and approved. US/Europe experience is enough to help initiate application in other regions.

New procedures are required to link much closer the ATFM with ATS in the case of using miles-in-trail or Arrival management or Departure management (see Module B0-15).

### **Necessary system capability**

#### **Avionics**

No avionics requirements.

#### **Ground systems**

When serving several FIRs, ATFM systems are generally deployed as a specific unit, system and software connected to the ATC units and airspace users to which it provides its services. Regional ATFM units have been the subject of specific developments. The main functions for ATFM systems are: demand and capacity balancing, performance measurements and monitoring, network operations plan management and traffic demand management.

### **Human factors considerations**

Controllers are protected from overloads and have a better prediction of their workload. ATFM does not interfere in real-time with their ATC tasks. However, human factors have been taken into consideration during the development of the processes and procedures associated with this module. Where automation is to be used, the human-machine interface has been considered from both a functional and ergonomic perspective (See Section 6 for examples). The possibility of latent failures however, continues to exist and vigilance is requested during all implementation actions. It is further requested that human factor issues, identified during implementation, be reported to the international community through ICAO as part of any safety reporting initiative.

### **Training and qualification requirements**

Flow managers in the flow management unit and controllers in area control centres (ACCs) using the remote flow management information or applications needs specific training and airline dispatchers using the remote flow management information or applications need training.

Training in the operational standards and procedures are required for this module and can be found in the links to the documents in Section 8 to this module. Likewise, the qualifications requirements are identified in the regulatory requirements in Section 6 which form an integral part to the implementation of this module.

### **Regulatory/standardization needs and approval plan (air and ground)**

Regulatory/standardization: new standards and requirements is required for standard ATFM messages.

Approval plans: to be determined.

### **Reference documents and guidance material**

- CAR/SAM ATFM and CDM Manual.
- ICAO CDM and ATFM (under development) Manual.

## Module summary

<b>Title of the Module:</b> <b>B0-35: Improved Flow Performance through Planning based on a Network-Wide view</b>					
<u>Elements:</u> Air Traffic Flow Management		<u>Equipage/Air</u> - Nil		<u>Equipage/Ground</u> - System software for ATFM	
<b>Implementation monitoring and intended performance impact</b>					
<u>Implementation progress</u> 1. Indicator: <i>Percentage of ATS units using ATFM services.</i>	Qualitative performance benefits associated with five main KPAs only				
	<u>KPA-Access/Equity</u> Improved Access and equity in the use of airspace or aerodrome by avoiding disruption of air traffic. ATFM processes take care of equitable distribution of delays.	<u>KPA-Capacity</u> Better utilization of available capacity, ability to anticipate difficult situations and mitigate them in advance.	<u>KPA-Efficiency</u> Reduced fuel burn due to better anticipation of flow issues; Reduced block times and times with engines on.	<u>KPA-Environment</u> Reduced fuel burn as delays are absorbed on the ground, with shut engines; or at optimum flight levels through speed or route management..	<u>KPA-Safety</u> Reduced occurrences of undesired sector overloads

### **B0-84: Initial capability for ground surveillance**

#### **General**

The surveillance service delivered to users may be based on a mix of three main types of surveillance as defined in the ICAO *Aeronautical Surveillance Manual* (Doc 9924):

- independent non-cooperative surveillance: The aircraft position is derived from measurement not using the cooperation of the remote aircraft;
- independent cooperative surveillance: The position is derived from measurements performed by a local surveillance subsystem using aircraft transmissions. Aircraft-derived information (e.g. pressure altitude, aircraft identity) can be provided from those transmissions; and
- dependent cooperative surveillance: The position is derived on board the aircraft and is provided to the local surveillance subsystem along with possible additional data (e.g. aircraft identity, pressure altitude). 1.1.2 The module describes the dependent/cooperative and independent/cooperative surveillance services.

#### **Baseline**

Currently, air to ground aircraft position and surveillance is accomplished through the use of primary, secondary radar surveillance, voice position report, ADS-C and CPDLC, etc. The primary surveillance radar derives aircraft position based on radar echo returns. The secondary radar is used to transmit and receive aircraft data for barometric altitude, identification code. However, current primary and secondary radars cannot be easily sited in oceanic locations, or rough terrain such as in mountainous regions, and have a heavy reliance on mechanical components with large maintenance requirements.

## **Change brought by the module**

This module introduces the opportunity to expand ATC radar equivalent service with two new surveillance techniques that can be used, separately or jointly: ADS-B and MLAT. These techniques provide alternatives to classic radar technology at a lower implementation and maintenance cost, thereby allowing the provision of surveillance services in areas where they are currently not available for geographical or cost reasons. These techniques also allow, in certain conditions, a reduction of separation minima thereby potentially increasing the ability to accommodate larger volumes of traffic.

### **Element 1: ADS-B**

Dependent surveillance with accurate position sources such as ADS-B is recognized as one of the important enablers of several of the ATM operational concept components including traffic synchronization and conflict management (Recommendation 1/7, AN-Conf/11, 2003). The transmission of ADS-B information (ADS-B OUT) is already used for surveillance in some non-radar areas (Block 0).

Dependent surveillance is an advanced surveillance technology that allows avionics to broadcast an aircraft's identification, position, altitude, velocity, and other information. The broadcast aircraft position is more accurate than with conventional secondary surveillance radar (SSR) because it is normally based on the global navigation satellite system (GNSS) and transmitted at least once per second. The inherent accuracy of the GPS determined position and the high update rate will provide service providers and users improvements in safety, capacity, and efficiency.

*Note.— ADS-B is dependent upon having a source of required positional accuracy (such as global navigation satellite system (GNSS) today).*

Operationally, the lower costs of dependent surveillance ground infrastructure in comparison to conventional radars support business decisions to expand radar equivalent service volumes and the use of radar-like separation procedures into remote or non-radar areas. In addition to lower costs, the non-mechanical nature of the ADS-B ground infrastructure allows it to be sited in locations that are difficult for radar installations.

Use of dependent surveillance also improves the search and rescue support provided by the surveillance network. In non-radar areas, ADS-B's positional accuracy and update rate allows for improved flown trajectory tracking allowing for early determination of loss of contact and enhances the ability for search and rescue teams to pinpoint the related location.

Additionally, dependent surveillance information can be an enabler for sharing of surveillance data across FIR boundaries and significantly improves the performance of predictive tools using aircraft derived velocity vector and vertical rate data. This is particularly useful to support safety net tools. It also downlinks other useful ATC relevant data similar to Mode S DAPS.

ADS-B OUT Standards and Recommended Practices (SARPs) (ICAO Annex 10 — *Aeronautical Telecommunications*, Volume IV — *Surveillance and Collision Avoidance Systems* and the *Manual on Technical Provisions for Mode S Services and Extended Squitter* (Doc 9871)) and MOPS (RTCA-DO260-B/Eurocae ED102-A) are available. AN-Conf/11 recommended ADS-B on 1090MHz for international use and this is happening. Equipage rate is growing together with Mode S, airborne collision avoidance system (ACAS) and ADS-B OUT mandates. ADS-B OUT, Version 2 also provides for ACAS RA DOWNLINK information in support of monitoring activities currently only possible in secondary surveillance radar (SSR) Mode S coverage.

## **Element 2: Multilateration (MLAT)**

MLAT technique is a new technique providing independent cooperative surveillance. Its deployment is made easier by the use of airborne mode S equipment capability with the spontaneous transmission of messages (squitters). In this case the signal transmitted by aircraft is received by a network of receivers located at different places. The use of the different times of arrival at the different receivers allows an independent determination of the position of the source of signals. In theory this technique can be passive and use the existing transmissions made by the aircraft or be active and trigger replies in the manner of Mode S SSR interrogations. Conventional Mode A/C transponders respond when they are interrogated.

MLAT systems were initially deployed on main airports to make the surveillance of aircraft on the surface. The technique is now used to provide surveillance over wide area (wide area MLAT system - WAM). MLAT requires more ground stations than ADS-B and reliable linked network and has large geometric requirements than ADS-B, but has the early implementation advantage of using current Mode A/C aircraft equipage.

### **Intended performance operational improvement/metric to determine success**

This module contributes to Safety reducing the number of major incidents and support to search and rescue services. It also contributes to the capacity in areas of traffic density compared to procedural minima.

Improved coverage, capacity, velocity vector performance and accuracy can improve ATC performance in both radar and non radar environments. Terminal area surveillance performance improvements are achieved through high accuracy, better velocity vector and improved coverage.

Comparison between procedural minima and 5 NM separation minima would allow an increase of traffic density in a given airspace; or comparison between installing/renewing SSR Mode S stations using Mode S transponders and installing ADS-B OUT (and/or MLAT systems) could be used in cost benefit analysis.

### **Necessary procedures (air and ground)**

The relevant *Procedures for Air Navigation Services — Air Traffic Management* (PANS-ATM, Doc 4444) provisions are available.

### **Necessary system capability**

#### **Avionics**

For ADS-B surveillance services, aircraft must be equipped with ADS-B OUT. Accuracy and integrity are reported from the avionics. Users of the data decide on the required accuracy and integrity for the application.

For MLAT, aircraft need to be equipped with Mode S radar transponders.

### **Ground systems**

Units providing surveillance services must be equipped with a ground-based surveillance data processing system able to process and display the aircraft positions. Connection to a flight data processing system allows positive identification by correlating positions and flight data.

Units may provide ADS-B surveillance in environments where there is full or partial avionics equipage depending on the capabilities and procedures of the air traffic control (ATC) system.

ATC systems must also be designed to enable the delivery of separation services between ADS-B-to-ADS-B and ADS-B-to-radar and fused targets.

### Human factors considerations

The air traffic controller has a direct representation of the traffic situation, and reduces the task of controllers or radio operators to collate position reports.

### Training and qualification requirements

Controllers must receive specific training for separation provision, information service and search and rescue based on the ADS-B and WAM systems in use.

Training in the operational standards and procedures are required for this module. Likewise, the qualifications requirements are identified in the regulatory requirements.

### Reference documents and guidance material

- ICAO Annex 10 — *Aeronautical Telecommunications*, Volume IV □ *Aeronautical Radio Frequency Spectrum Utilization*
- ICAO Doc 9828, *Report of the Eleventh Air Navigation Conference (2003)*
- ICAO Doc 9871, *Technical Provisions for Mode S Services and Extended Squitter*
- RTCA MOPS DO260 and DO260A EUROCAE ED102 and ED102A.
- ICAO Doc 4444, *Procedures for Air Navigation Services — Air Traffic Management*
- ICAO Doc 9924, *Aeronautical Surveillance Manual*
- ICAO *Assessment of ADS-B and Multilateration Surveillance to Support Air Traffic Services and Guidelines for Implementation* (Circular 326)
- ICAO Asia Pacific: ADS-B Implementation and Operations Guidance Document.

### Module summary

Title of the Module:					
B0-84: Initial capability for ground surveillance					
Elements:		Equipage/Air		Equipage/Ground	
1. ADS-B		- ADS-B OUT.		- FDPS and SDPS	
2. Multilateration		- Mode S radar transponders for Multilateration		- ADS-B	
				- Multilateration	
Implementation monitoring and intended performance impact					
Implementation progress	Qualitative performance benefits associated with five main KPAs only				
	KPA- <u>Access/Equity</u>	KPA- <u>Capacity</u>	KPA- <u>Efficiency</u>	KPA- <u>Environment</u>	KPA- <u>Safety</u>
1. Indicator: <i>Percentage of international aerodromes with ADS-B/MLAT</i>	Not Applicable	Typical separation minima are 3 NM or 5 NM enabling an increase in traffic density compared to procedural minima. TMA surveillance performance improvements are achieved through high accuracy, better velocity vector and improved coverage.	Not Applicable	Not Applicable	Reduction of the number of major incidents. Support to search and rescue.



## **B0-101 ACAS improvement**

### **General**

This module is dealing with the short term improvements to the performance of the existing airborne collision avoidance system (ACAS). ACAS is the last resort safety net for pilots. Although ACAS is independent from the means of separation provision, ACAS is part of the ATM system.

### **Baseline**

ACAS is subject to global mandatory carriage for airplanes with a MTCM greater than 5.7 tons. The current version of ACAS II is 7.0.

### **Change brought by the module**

This module implements several optional improvements to airborne collision avoidance system in order to minimize “nuisance alerts” while maintaining existing levels of safety. The traffic alert and collision avoidance system (TCAS) version 7.1 introduces significant safety and operational benefits for ACAS operations.

Safety studies indicate that ACAS II reduces risk of mid-air collisions by 75% – 95% in encounters with aircraft that are equipped with either a transponder (only) or ACAS II respectively. ACAS II Standards and Recommended Practices (SARPs) are aligned with RTCA/EUROCAE MOPS. The SARPs and the MOPS have been upgraded in 2009/2010 to resolve safety issues and to improve operational performance. The RTCA DO185B and EUROCAE ED143 include these improvements also known as TCAS, v7.1.

The TCAS, v7.1 introduces new features namely the monitoring of own aircraft’s vertical rate during a resolution advisory (RA) and a change in the RA annunciation from “Adjust Vertical Speed, Adjust” to “Level Off”. It was confirmed that the new version of the CAS logic would definitely bring significant safety benefits, though only if the majority of aircraft in any given airspace are properly equipped. ICAO agreed to mandate the improved ACAS (TCAS, v7.1) for new installations as of 1/1/2014 and for all installations no later than 1/1/2017.

During a TCAS encounter, prompt and correct response to RAs is the key to achieve maximum safety benefits. Operational monitoring shows that pilots do not always follow their RA accurately (or do not follow at all). Roughly 20% of RAs in Europe are not followed.

TCAS safety and operational performance highly depends on the airspace in which it operates. Operational monitoring of TCAS shows that unnecessary RAs can occur when aircraft approach their cleared flight level separated by 1 000 ft with a high vertical rate. Roughly 50% of all RAs in Europe are issued in 1000 ft level-off geometries. AN-Conf/11 recognized the issue and requested to investigate automatic means to improve ATM compatibility.

In addition, two optional features can enhance ACAS performance:

- a) coupling TCAS and auto-pilot/flight director to ensure accurate responses to RAs either automatically or manually thanks to flight director (APFD function); and
- b) introduce a new altitude capture law to improve TCAS compatibility with ATM (TCAP function).

### **Intended Performance Operational Improvement**

Metrics to determine the success of the module are proposed in the *Manual on Global Performance of the Air Navigation System* (Doc 9883).

*Efficiency* ACAS improvement will reduce unnecessary resolution advisory (RA) and then reduce trajectory deviations.

*Safety* ACAS increases safety in the case of breakdown of separation.

*Cost Benefit Analysis* TBD

### **Necessary Procedures (Air and Ground)**

ACAS procedures are defined in PANS-ATM, Doc 4444 and in PANS-OPS, Doc 8168.

This evolution does not change procedures.

### **Necessary System Capability**

#### **Avionics**

- RTCA DO185B / EUROCAE DO143 MOPS are available for TCAS implementation.
- RTCA DO325 Annex C is being modified to accommodate the 2 functions (APFD and TCAP).

### **Human Performance**

#### **Human factors considerations**

ACAS performance is influenced by human behaviour. ACAS is a last resort function implemented on aircraft with a flight crew of two pilots. The operational procedures (PANS-OPS and PANS-ATM) have been developed and refined for qualified flight crews. Airbus has been able to certify the APFD function, which includes human factors aspects, on A380.

Human factors have been taken into consideration during the development of the processes and procedures associated with this module. Where automation is to be used, the human machine interface has been considered from both a functional and ergonomic perspective (See Section 6 for examples). The possibility of latent failures however, continues to exist and vigilance is required during all implementation activity. It is further requested that human factor issues identified during implementation, be reported to the international community through ICAO as part of any safety reporting initiative.

### **Training and qualification requirements**

Training in the operational standards and procedures are required for this module and can be found in the links to the documents in Section 8 to this module. Likewise, the qualifications requirements are identified in the regulatory requirements in Section 6 which are integral to the implementation of this module. Training guidelines are described in the *Airborne Collision Avoidance System (ACAS) Manual* (Doc 9863). Recurrent training is recommended.

### **Regulatory/standardization needs and Approval Plan (Air and Ground)**

Regulatory/standardization: use current published requirements that include the material given in Section 8.4. Approval plans: must be in accordance with application requirements e.g. EASA NPA 2010-03 requirement of 1/3/2012 for new installations and 1/12/2015 for all installations, or ICAO mandate of 1/1/2014 for new installations and 1/1/2017 for all installations.

## Reference Documents

### Standards

- ICAO Annex 6 — *Operation of Aircraft, Part I — International Commercial Air Transport Aeroplanes*
- ICAO Annex 10 — *Aeronautical Telecommunications, Volume IV - Surveillance Radar and Collision Avoidance Systems* (Including Amendment 85- July 2010)
- EUROCAE ED-143/RTCA DO-185B, Minimum Operational Performance Standards for Traffic Alert and Collision Avoidance System II (TCAS II)
- RTCA DO-325, Minimum Operational Performance Standards (MOPS) for Automatic Flight
- Guidance and Control Systems and Equipment. Appendix C estimated 2013
- RTCA DO185B/EUROCAE DO143 MOPS for TCAS implementation

### Procedures

- ICAO Doc 4444, *Procedures for Air Navigation Services - Air Traffic Management*
- ICAO Doc 8168, *Procedures for Air Navigation Services — Aircraft Operations, Volume I — Flight.*

### Guidance material

- ICAO Doc 9863, *Airborne Collision Avoidance System (ACAS) Manual*

### Approval documents

- FAA TSO-C119c.
- EASA ETSO-C119c.
- FAA AC120-55C.
- FAA AC20-151a.
- RTCA DO-185B, MOPS for TCAS II
- RTCA DO-325, Appendix C, for APFD and TCAP
- EUROCAE ED-143, MOPS for TCAS II

<b><u>Title of the Module:</u></b>					
<b>B0-101: ACAS Improvements</b>					
<u>Elements:</u> ACAS II (TCAS version 7.1)		<u>Equipage/Air</u> - TCAS V7.1		<u>Equipage/Ground</u> Nil	
<b>Implementation monitoring and intended performance impact</b>					
<u>Implementation progress</u>		Qualitative performance benefits associated with five main KPAs only			
1. Indicator: <i>Percentage of aircraft with ACAS, logic Version 7.1</i>		<u>KPA-Access/Equity</u> Not Applicable	<u>KPA-Capacity</u> Not Applicable	<u>KPA-Efficiency</u> ACAS improvement will reduce unnecessary resolution advisory (RA) and then reduce trajectory deviations.	<u>KPA-Safety</u> ACAS increases safety in the case of breakdown of separation.

## **B0-102: Increased Effectiveness of Ground-Based Safety Nets**

### **General**

This module aims to implement a baseline set of ground-based safety nets. Ground-based safety nets are intended to assist the air traffic controller in generating, in a timely manner, alerts of an increased risk to flight safety (collision, unauthorized airspace penetration and controlled flight into terrain), which may include resolution advice.

### **Change brought by the module**

Ground-based safety nets are functionalities of ATM systems that have the sole purpose of monitoring the environment of operations, during airborne phases of flight, in order to provide timely alerts of an increased risk to flight safety. Ground-based safety nets make an essential contribution to safety and remain required as long as the operational concept remains human centered.

Ground-based safety nets have been in use since the 1980s. Provisions for ground-based safety nets were introduced in PANS-ATM, Doc 4444 in the early 2000s. This module corresponds to a baseline version of the safety nets as already implemented or being implemented in many areas.

This element is intended to assist the controller, in preventing collision between aircraft by generating, in a timely manner, an alert of a potential or actual infringement of separation minima. STCA must alert when the separation provision layer has been compromised but must also provide sufficient warning time to allow for corrective action, i.e. thus avoiding an airborne collision avoidance system (ACAS) resolution advisory (RA) will be generated. In some environments this necessitates the use of separation minima in STCA that are significantly lower than the separation minima used in the separation provision layer. STCA is only effective when each alert causes the controller to immediately assess the situation and if necessary take appropriate action.

There is presently no system compatibility between STCA (which advises of pending conflict to ATC only) and ACAS (which provides both advisory and mandatory resolution to the pilot only). However, both systems can complement each other and procedures need to be in place, that takes into account the limitations and advantages of each system.

### **Element 2: Area proximity warning (APW)**

This element is intended to warn the controller, about unauthorized penetration of an airspace volume by generating, in a timely manner, an alert of a potential or actual infringement of the required spacing to that airspace volume. APW can be used to protect static, fixed airspace volumes (e.g. danger areas) but increasingly also dynamic, modular airspace volumes to enable flexible use of airspace.

### **Element 3: Minimum safe altitude warning (MSAW)**

This element is intended to warn the controller, about increased risk of controlled flight into terrain accidents by generating, in a timely manner, an alert of aircraft proximity to terrain or obstacles. MSAW is only effective when each alert causes the controller to immediately assess the situation and if necessary take appropriate action.

### **Intended performance operational improvement/metric to determine success**

In terms of safety this module contributes to the significant reduction of the number of major incidents.

The business case for this element is entirely made around safety and the application of ALARP (as low as reasonably practicable) in risk management.

The relevant PANS-ATM provisions exist. In addition they must regularly analyze the data and circumstances pertaining to each alert in order to identify and correct any shortcomings pertaining to ground-based safety nets, airspace design and ATC procedures.

### **Necessary system capability**

#### **Avionics**

Aircraft should support cooperative surveillance using existing technology such as Mode C/S transponder or ADS-B out.

#### **Ground systems**

ATS units providing surveillance services must be equipped with the ground-based safety nets that are appropriate and optimized for their environment. Appropriate offline tools should be available to support the analysis of every safety alerts.

#### **Human factors considerations**

The generated alerts should normally be appropriate and timely, and the controller should understand under which circumstances interactions can occur with normal control practices or airborne safety nets. The two main issues from human performance are related to nuisance alerts which should be kept to a minimum and warning time for a genuine alert which should be high enough to support the completion of the procedure.

The use of ground-based safety nets will depend on the controller's trust. Trust is a result of many factors such as reliability and transparency. Neither mistrust nor complacency is desirable; training and experience is needed to develop trust at the appropriate level.

#### **Training and qualification requirements**

Controllers must receive specific ground-based safety nets training and be assessed as competent for the use of the relevant ground-based safety nets and recovery techniques.

#### **Reference documents and guidance material**

- PANS-ATM (Doc 4444), section 15.7.2 and 15.7.4
- EUROCONTROL Specifications for STCA, APW, MSAW and APM, available at <http://www.EUROCONTROL.int/safety-nets>

## Module summary

Title of the Module: B0-102: Increased Effectiveness of Ground-Based Safety Nets					
Elements: 1. Short Term Conflict Alert (STCA) 2. Area Proximity Warning (APW) 3. Minimum Safe Altitude Warning (MSAW)		Equipage/Air - SSR Mode C/S transponder - ADS-B OUT		Equipage/Ground - Short Term Conflict Alert, - Area Proximity Warnings and - Minimum Safe Altitude Warnings	
Implementation monitoring and intended performance impact					
Implementation progress 1. Indicator: <i>Percentage of ATS units with ground based safety nets</i>	Qualitative performance benefits associated with five main KPAs only				
	KPA- <u>Access/Equity</u> Not Applicable	KPA- <u>Capacity</u> Not Applicable	KPA- <u>Efficiency</u> Not Applicable	KPA- <u>Environment</u> Not Applicable	KPA- <u>Safety</u> Significant reduction of the number of major incidents.

## **PERFORMANCE IMPROVEMENT AREA 4: EFFICIENT FLIGHT PATH – THROUGH TRAJECTORY-BASED OPERATIONS**

### **B0-05: Improved Flexibility and Efficiency in Descent Profiles (CDO)**

#### **Introduction**

Flexibility in airspace design should realize further reductions in emissions and aircraft noise impacts and facilitate reduced separation and flow management to increase overall capacity in terminal areas. The stability and predictability of flight paths assist pilot and air traffic controllers decision-making. This module integrates with other airspace and procedures (continuous descent operations (CDO), performance-based navigation (PBN) and airspace management) to increase efficiency, safety, access and predictability.

As traffic demand increases, the challenges in terminal areas center on volume, hazardous meteorological conditions (such as severe turbulence and low visibility), adjacent airports and special activity airspace in close proximity whose procedures utilize the same airspace, and policies that limit capacity, throughput, and efficiency.

Traffic flow and loading (across ingress and egress routes) are not always well-metered, balanced or predictable. Obstacle and airspace avoidance (in the form of separation minima and criteria), noise abatement procedures, as well as wake encounter risk mitigation, tend to result in operational inefficiencies (e.g. added time or distance flown, thus more fuel).

Inefficient routing can also cause under-use of available airfield and airspace capacity. Finally, challenges are presented to States by serving multiple customers (international and domestic with various capabilities): the intermingling of commercial, business, general aviation and many times military traffic destined to airports within a terminal area that interact and at times inhibit each other's operations.

#### **Baseline**

The baseline for this module may vary from one State, to the next. Noted is the fact that some aspects of the movement to PBN have already been the subject of local improvements in many areas; and these areas and users are already realizing benefits.

#### **Change brought by the module**

Flight operations in many terminal areas precipitate the majority of current airspace delays in many States. Opportunities to optimize throughput, improve flexibility, enable fuel-efficient climb and descent profiles, and increase capacity at the most congested areas should be a high-priority initiative in the near-term.

The core capabilities that should be leveraged are RNAV; RNP where needed; CDO; where possible, increased efficiencies in terminal separation rules in airspace; effective airspace design and classification; air traffic control (ATC) flow and ATC surveillance. Opportunities to reduce emissions and aircraft noise impacts should also be leveraged where possible.

Aircraft equipment is a significant contributor and the reliance on area navigation (RNAV) and required navigation performance (RNP) capabilities requires the continued development of PBN provisions as well as increased PBN implementation worldwide. ICAO provisions and guidance material are also necessary to support trajectory modelling and trajectory information exchange, and enhanced provisions for data link applications and messages will support exchange of trajectory data.

### **Element 1: Continuous descent operations**

Continuous descent is one of several tools available to aircraft operators and ANSPs to benefit from existing aircraft capabilities and reduce noise, fuel burn and the emission of greenhouse gases. Over the years, different route models have been developed to facilitate CDO and several attempts have been made to strike a balance between the ideal of environmentally friendly procedures and the requirements of a specific airport or airspace.

CDO can provide for a reduction in fuel burn and emissions, while increasing flight stability and the predictability of flight path to both controllers and pilots, without compromising the optimal airport arrival rate (AAR).

CDO is enabled by airspace design, procedure design and facilitation by ATC, in which an arriving aircraft descends continuously, to the greatest possible extent, by employing minimum engine thrust, ideally in a low drag configuration, prior to the final approach fix/final approach point (FAF/FAP). An optimum CDO starts from the top-of-descent (TOD) and uses descent profiles that reduce controller-pilot communications and segments of level flight.

Furthermore it provides for a reduction in noise, fuel burn and emissions, while increasing flight stability and the predictability of flight path to both controllers and pilots.

### **Element 2: Performance-based navigation**

PBN is a global set of area navigation standards, defined by ICAO, based on performance requirements for aircraft navigating on departure, arrival, approach or en-route.

These performance requirements are expressed as navigation specifications in terms of accuracy, integrity, continuity, availability and functionality required for a particular airspace or airport.

PBN will eliminate the regional differences of various required navigation performance (RNP) and area navigation (RNAV) specifications that exist today. The PBN concept encompasses two types of navigation specifications:

- a) RNAV specification: navigation specification-based on area navigation that does not include the requirement for on-board performance monitoring and alerting, designated by the prefix RNAV, e.g. RNAV 5, RNAV 1; and
- b) RNP specification: navigation specification based on area navigation that includes the requirement for on-board performance monitoring and alerting, designated by the prefix RNP, e.g. RNP 4.

### **Intended performance operational improvement**

Metrics to determine the success of the module are proposed in the Manual on Global Performance of the Air Navigation System (Doc 9883).

In terms of Efficiency cost savings and environmental benefits through reduced fuel burn and optimal management of the top-of-descent in the en-route airspace have a positive impact as well as the positive contribution on environment.

There is more predictability in more consistent flight paths and stabilized approach paths reducing the need for vectors and contributing on the ATC workload.

In addition the reduction in the incidence of controlled flight into terrain (CFIT) added to separation with the surrounding traffic and the reduction of number of conflicts contribute to safety also.



In terms of potential savings as a result of CDO implementation, it is important to consider that CDO benefits are heavily dependent on each specific ATM environment. Nevertheless, if implemented within the ICAO CDO manual framework, it is envisaged that the benefit/cost ratio (BCR) will be positive.

### **Necessary procedures (air and ground)**

The ICAO Continuous Descent Operations (CDO) Manual (Doc 9931) provides guidance on the airspace design, instrument flight procedures, ATC facilitation and flight techniques necessary to enable continuous descent profiles.

It therefore provides background and implementation guidance for:

- a) air navigation service providers (ANSPs);
- b) aircraft operators;
- c) airport operators; and
- d) aviation regulators.

The ICAO Performance-based Navigation (PBN) Manual (Doc 9613) provides general guidance on PBN implementation. This manual identifies the relationship between RNAV and RNP applications and the advantages and limitations of choosing one or the other as the navigation requirement for an airspace concept.

It also aims at providing practical guidance to States, ANSPs and airspace users on how to implement RNAV and RNP applications, and how to ensure that the performance requirements are appropriate for the planned application.

### **Necessary system capability**

#### **Avionics**

CDO is an aircraft operating technique aided by appropriate airspace and procedure design and appropriate ATC clearances enabling the execution of a flight profile optimized to the operating capability of the aircraft, with low engine thrust settings and, where possible, a low drag configuration, thereby reducing fuel burn and emissions during descent.

The optimum vertical profile takes the form of a continuously descending path, with a minimum of level flight segments only as needed to decelerate and configure the aircraft or to establish on a landing guidance system (e.g. ILS).

The optimum vertical path angle will vary depending on the type of aircraft, its actual weight, the wind, air temperature, atmospheric pressure, icing conditions and other dynamic considerations.

#### **Ground systems**

Within an airspace concept, PBN requirements will be affected by the communication, surveillance and ATM environments, the NAVAID infrastructure and the functional and operational capabilities needed to meet the ATM application.

PBN performance requirements also depend on what reversionary, non-RNAV means of navigation are available and what degree of redundancy is required to ensure adequate continuity of functions. Ground automation needs initially little changes to support CDO: potentially a flag on the display. For better integration the ground trajectory calculation function will need to be upgraded.

### **Human factors considerations**

The decision to plan for RNAV or RNP has to be decided on a case by case basis in consultation with the airspace user. Some areas need only a simple RNAV to maximize the benefits, while other areas such as nearby steep terrain or dense air traffic may require the most stringent RNP.

Human factors have been taken into consideration during the development of the processes and procedures associated with this module. Where automation is to be used, the human-machine interface has been considered from both a functional and ergonomic perspective. The possibility of latent failures however, continues to exist and vigilance is requested during all implementation actions. It is further requested that human factor issues, identified during implementation, are reported to the international community through ICAO as part of any safety reporting initiative.

### **Training and qualification requirements**

Since required navigation performance authorization required (RNP AR) approaches also require significant training, ANSPs should work closely with airlines to determine where RNP AR approach should be implemented. In all cases PBN implementation needs to be an agreement between the airspace user, the ANSP and the regulatory authorities.

Training in the operational standards and procedures are required for this module and can be found in the links to the documents in Section 8 to this module. Likewise, the qualifications requirements are identified in the regulatory requirements in Section 6 which form an integral part to the implementation of this module.

### **Regulatory/standardization needs and approval plan (air and ground)**

Regulatory/standardization: use current published requirements that include the material given below. Approval plans: must be in accordance with application requirements e.g. airspace design, air traffic operations, PBN requirements for fixed radius transitions, radius-to-fix legs, required time of arrival (RTA), parallel offset, etc.

### **Reference documents and guidance material**

- For flight plan requirements in Amendment 1, ICAO Procedures for Air Navigation Services — Air Traffic Management (PANS-ATM, Doc 4444).
- ICAO Doc 9613, Performance-based Navigation (PBN) Manual
- ICAO Doc 9931, Continuous Descent Operations (CDO) Manual
- SAM Advisory Circulars.

## Module summary

Title of the Module:					
B0-05: Improved Flexibility and Efficiency in Descent Profiles (CDO)					
Elements: 1. CDO 2. PBN STARs		Equipage/Air - Nil		Equipage/Ground - Nil	
Implementation monitoring and intended performance impact					
<u>Implementation progress</u>	Qualitative performance benefits associated with five main KPAs only				
1. Indicator: <i>Percentage of international aerodromes with CDO implemented</i>	<u>KPA- Access/Equity</u> Not Applicable	<u>KPA- Capacity</u> Not Applicable	<u>KPA- Efficiency</u> Cost savings through reduced fuel burn. Reduction in the number of required radio transmissions.	<u>KPA- Environment</u> Reduced emissions as a result of reduced fuel burn	<u>KPA- safety</u> More consistent flight paths and stabilized approach paths. Reduction in the incidence of controlled flight into terrain (CFIT).
2. Indicator: <i>Percentage of international aerodromes/TMAs with PBN STARs implemented</i>					

## **B0-20: Improved Flexibility and Efficiency in Departure Profiles (CCO)**

### Introduction

This module integrates with other airspace and procedures (PBN, continuous descent operations (CDO), and airspace management) to increase efficiency, safety, access and predictability; and minimize fuel use, emissions, and noise.

As traffic demand increases, the challenges in terminal areas center on volume, hazardous meteorological conditions (such as severe turbulence and low visibility), adjacent airports and special activity airspace in close proximity whose procedures utilize the same airspace, and policies that limit capacity, throughput, and efficiency.

Traffic flow and loading (across arrival and departure routes) are not always well metered, balanced or predictable. Obstacle and airspace avoidance (in the form of separation minima and criteria), noise abatement procedures and noise sensitive areas, as well as wake encounter risk mitigation, tend to result in operational inefficiencies (e.g. added time or distance flown, thus more fuel).

Inefficient routing can also cause under-use of available airfield and airspace capacity. Finally, challenges are presented to States by serving multiple customers (international and domestic with various capabilities): the intermingling of commercial, business, general aviation and many times military traffic destined to airports within a terminal area that interact and at times inhibit each other's operations.

## **Baseline**

Flight operations in many terminal areas precipitate the majority of current airspace delays in many States. Opportunities to optimize throughput, improve flexibility, enable fuel-efficient climb and descent profiles, and increase capacity at the most congested areas should be a high-priority initiative in the near-term.

The baseline for this module may vary from one State, region or location to the next. Noted is the fact that some aspects of the movement to PBN have already been the subject of local improvements in many areas; these areas and users are already realizing benefits.

The lack of ICAO PBN operational approval guidance material and subsequently the emergence of States or regional approval material, which may differ or be even more demanding than intended, is slowing down implementation and is perceived as one of the main roadblocks for harmonization.

There is still some work to be done to harmonize PBN nomenclature, especially in charts and States/regional regulations (e.g. most of European regulations still make use of basic area navigation (B-RNAV) and precision area navigation (P-RNAV)).

Efficiency of climb profiles may be compromised by level off segments, vectoring, and an additional overload of radio transmissions between pilots and air traffic controllers. Existing procedure design techniques do not cater for current FMS capability to manage the most efficient climb profiles. There is also excessive use of radio transmissions due to the need to vector aircraft in an attempt to accommodate their preferred trajectories.

## **Change brought by the module**

The core capabilities that should be leveraged are RNAV; RNP where possible and needed; continuous climb operations (CCO), increased efficiencies in terminal separation rules; effective airspace design and classification; and air traffic flow. Opportunities to reduce flight block times, fuel/emissions and aircraft noise impacts should also be leveraged where possible.

This module is a first step towards harmonization and a more optimized organization and management of the airspace. Many States will require knowledgeable assistance to achieve implementation. Initial implementation of PBN, RNAV for example, takes advantage of existing ground technology and avionics and allows extended collaboration of air navigation service providers (ANSPs) with partners: military, airspace users, and neighbouring States. Taking small and required steps and only performing what is needed or required allows States to rapidly exploit PBN.

## **Other remarks**

Operating at the optimum flight level is a key driver to improve flight fuel efficiency and minimizing atmospheric emissions. A large proportion of fuel burn occurs in the climb phase and for a given route length, taking into account aircraft mass and the meteorological conditions for the flight, there will be an optimum flight level, which gradually increases as the fuel on-board is used up and aircraft mass therefore reduces. Enabling the aircraft to reach and maintain its optimum flight level without interruption will therefore help to optimize flight fuel efficiency and reduce emissions.

CCO can provide for a reduction in noise, fuel burn and emissions, while increasing flight stability and the predictability of flight path to both controllers and pilots.

CCO is an aircraft operating technique aided by appropriate airspace and procedure design and appropriate air traffic control (ATC) clearances enabling the execution of a flight profile optimized to the operating capability of the aircraft, thereby reducing fuel burn and emissions during the climb portion of flight.

The optimum vertical profile takes the form of a continuously climbing path, with a minimum of level flight segments only as needed to accelerate and configure the aircraft.

The optimum vertical path angle will vary depending on the type of aircraft, its actual weight, the wind, air temperature, atmospheric pressure, icing conditions and other dynamic considerations.

A CCO can be flown with or without the support of a computer-generated vertical flight path (i.e. the vertical navigation (VNAV) function of the flight management system (FMS)) and with or without a fixed lateral path. The maximum benefit for an individual flight is achieved by allowing the aircraft to climb on the most efficient climb profile along the shortest total flight distance possible.

### **Intended performance operational improvement**

Metrics to determine the success of the module are proposed in the Manual on Global Performance of the Air Navigation System (Doc 9883).

An optimal management and efficient aircraft operating profiles with reduction in the number of required radio transmissions and lower pilot and air traffic control workload have a positive impact in terms of efficiency.

It is important to consider that CCO benefits are heavily dependent on each specific ATM environment. Nevertheless, if implemented within the ICAO CCO manual framework, it is envisaged that the benefit/cost ratio (BCR) will be positive.

### **Necessary procedures (air and ground)**

The ICAO *Performance-based Navigation (PBN) Manual* (Doc 9613) provides general guidance on PBN implementation.

This manual identifies the relationship between RNAV and RNP applications and the advantages and limitations of choosing one or the other as the navigation requirement for an airspace concept.

It also aims at providing practical guidance to States, ANSPs and airspace users on how to implement RNAV and RNP applications, and how to ensure that the performance requirements are appropriate for the planned application.

The ICAO *Continuous Climb Operations (CCO) Manual* (Doc xxxx – under development) provides guidance on the airspace design, instrument flight procedures, ATC facilitation and flight techniques necessary to enable continuous descent profiles.

It therefore provides background and implementation guidance for:

- a) air navigation service providers;
- b) aircraft operators;
- c) airport operators; and d) aviation regulators.

## **Necessary system capability**

### **Avionics**

CCO does not require a specific air or ground technology. It is an aircraft operating technique aided by appropriate airspace and procedure design, and appropriate ATC clearances enabling the execution of a flight profile optimized to the operating capability of the aircraft, in which the aircraft can attain cruise altitude flying at optimum air speed with climb engine thrust settings set throughout the climb, thereby reducing total fuel burn and emissions during the whole flight. Reaching cruise flight levels sooner where higher ground speeds are attained can also reduce total flight block times. This may allow a reduced initial fuel upload with further fuel, noise and emissions reduction benefits.

The optimum vertical profile takes the form of a continuously climbing path. Any level or non-optimal reduced climb rate segments during the climb to meet aircraft separation requirements should be avoided. Achieving this whilst also enabling CDO is critically dependent upon the airspace design and the height windows applied in the instrument flight procedure. Such designs need an understanding of the optimum profiles for aircraft operating at the airport to ensure that the height windows avoid, to greatest extent possible, the need to resolve potential conflicts between the arriving and departing traffic flows through ATC height or speed constraints.

### **Ground systems**

Controllers would benefit from some automation support to display aircraft capabilities in order to know which aircraft can do what.

### **Human factors considerations**

Human factors have been taken into consideration during the development of the processes and procedures associated with this module. Where automation is to be used, the human-machine interface has been considered from both a functional and ergonomic perspective. The possibility of latent failures however, continues to exist and vigilance is requested during all implementation actions. It is further requested that human factor issues, identified during implementation, be reported to the international community through ICAO as part of any safety reporting initiative.

### **Training and qualification requirements**

Training in the operational standards and procedures are required for this module and can be found in the links to the documents below.

### **Regulatory/standardization needs and approval plan (air and ground)**

Regulatory/standardization: use current published requirements that include the guidance material

Approval plans: must be in accordance with application requirements.

Understanding the policy context is important for making the case for local CCO implementation and ensuring high levels of participation. CCO may be a strategic objective at international, State, or local level, and as such, may trigger a review of airspace structure when combined with CDO.

For example, noise contour production may be based on a specific departure procedure (noise abatement departure procedure 1 (NADP1) or NADP2-type). Noise performance can be improved in some areas around the airport, but it may affect existing noise contours elsewhere. Similarly CCO can enable several specific strategic objectives to be met and should therefore be considered for inclusion within any airspace concept or redesign. Guidance on airspace concepts and strategic objectives is contained in the Performance-based Navigation (PBN) Manual (Doc 9613).

Objectives are usually collaboratively identified by airspace users, ANSPs, airport operators as well as by government policy. Where a change could have an impact on the environment, the development of an airspace concept may involve local communities, planning authorities and local government, and may require formal impact assessment under regulations.

Such involvement may also be the case in the setting of the strategic objectives for airspace. It is the function of the airspace concept and the concept of operations to respond to these requirements in a balanced, forward-looking manner, addressing the needs of all stakeholders and not of one of the stakeholders only (e.g. the environment). Doc 9613, Part B, Implementation Guidance, details the need for effective collaboration among these entities.

In the case of a CCO, the choice of a departure procedure (NADP1 or NADP2-type), requires a decision of the dispersion of the noise. In addition to a safety assessment, a transparent assessment of the impact of CCO on other air traffic operations and the environment should be developed and made available to all interested parties.

#### **Reference documents and guidance material**

- ICAO Doc 8168, *Procedures for Air Navigation Services — Aircraft Operations*
- ICAO Doc 4444, *Procedures for Air Navigation Services — Air Traffic Management Guidance Material*
- ICAO Doc 9613, *Performance-based Navigation (PBN) Manual*
- ICAO Doc xxxx, *Continuous Climb Operations (CCO) Manual* (only in English yet)

## Module summary

<b>Title of the Module:</b> <b>B0-20: Improved Flexibility and Efficiency in Departure Profiles (CCO)</b>					
<u>Elements:</u> 1. CCO 2. PBN SIDs		<u>Equipage/Air</u> - Nil		<u>Equipage/Ground</u> - Nil	
<b>Implementation monitoring and intended performance impact</b>					
<u>Implementation progress</u>	Qualitative performance benefits associated with five main KPAs only				
1. Indicator: <i>Percentage of international aerodromes with CCO implemented</i>	<u>KPA-Access/Equity</u> Not Applicable	<u>KPA-Capacity</u> Not Applicable	<u>KPA-Efficiency</u> Cost savings through reduced fuel burn and efficient aircraft operating profiles. Reduction in the number of required radio transmissions.	<u>KPA-Environment</u> Authorization of operations where noise limitations would otherwise result in operations being curtailed or restricted. Environmental benefits through reduced emissions.	<u>KPA-Safety</u> More consistent flight paths. Reduction in the number of required radio transmissions. Lower pilot and air traffic control workload
2. Indicator: <i>Percentage of international aerodromes with PBN SIDs implemented</i>					

## **B0-40: Improved Safety and Efficiency through the initial application of Data Link En-Route**

### **Introduction**

Air-ground data exchanges have been the subject of decades of research and standardization work and are an essential ingredient of the future operational concepts since they can carry reliably richer information than what can be exchanged over radio. This module covers what is available and can be used more widely now.

One element of the module is the transmission of aircraft position information, forming the automatic dependent surveillance contract (ADS-C), principally for use over oceanic and remote areas where radar cannot be deployed for physical or economic reasons.

A second element is controller pilot data link communications (CPDLC) comprising a first set of data link applications allowing pilots and controllers to exchange ATC messages concerning communications management, ATC clearances and stuck microphones. CPDLC reduces misunderstandings and controller workload giving increased safety and efficiency whilst providing extra capacity in the ATM system.



## **Baseline**

Prior to this module, air-ground communications used voice radio (VHF or HF depending on the airspace), known for limitations in terms of quality, bandwidth and security. There are also wide portions of the region with no radar surveillance. ATC instructions, position reports and other information have to be transmitted through HF radios where voice quality is especially bad most of the time, leading to significant workload to controllers and pilots (including HF radio operators), poor knowledge of the traffic situation outside radar coverage, large separation minima, and misunderstandings. In high density airspace controllers currently spend 50% of their time talking to pilots on the VHF voice channels where frequencies are a scarce resource; this also represents a significant workload for controllers and pilots and generates misunderstandings.

## **Change brought by the module**

The module concerns the implementation of a first package of data link applications, covering ADS-C, CPDLC and other applications for ATC. These applications provide significant improvement in the way ATS is provided as described in the next section.

At the moment, data link implementations are based on different standards, technology and operational procedures, although there are many similarities.

### **Element 1: ADS-C over oceanic and remote areas**

ADS-C provides an automatic dependent surveillance service over oceanic and remote areas, through the exploitation of position messages sent automatically by aircraft over data link at specified time intervals. This improved situational awareness (in combination with appropriate PBN levels) is improving safety in general and allows reducing separations between aircraft and progressively moving away from pure procedural modes of control.

### **Element 2: Continental CPDLC**

This application allows pilots and controllers to exchange messages with a better quality of transmission. In particular, it provides a way to alert the pilot when the microphone is stuck as well as a complementary means of communication. CPDLC is used as supplemental means of communications. Voice remains primary.

Over dense continental airspace, they can significantly reduce the communication load, allowing better task organization by the controller, in particular by not having to interrupt immediately to answer radio. They provide more reliability for the transmission and understanding of frequency changes, flight levels and flight information etc, thereby increasing safety and reducing the number of misunderstandings and repetitions.

## **Intended performance operational improvement**

Metrics to determine the success of the module are proposed in the Manual on Global Performance of the Air Navigation System (Doc 9883).

### **Element 1: ADS-C over oceanic and remote areas**

#### Capacity

A better localization of traffic and reduced separations allow increasing the offered capacity.

### Efficiency

Routes/tracks and flights can be separated by reduced minima, allowing to apply flexible routings and vertical profiles closer to the user-preferred ones.

### Flexibility

ADS-C permits to make route changes easier

### Safety

Increased situational awareness; ADS-C based safety nets like cleared level adherence monitoring, route adherence monitoring, danger area infringement warning; better support to search and rescue.

### Cost Benefit Analysis

The business case has proven to be positive due to the benefits that flights can obtain in terms of better flight efficiency (better routes and vertical profiles; better and tactical resolution of conflicts).

## **Element 2: Continental CPDLC**

### Capacity

Reduced communication workload and better organization of controller tasks allowing to increase sector capacity

### Safety

Increased situational awareness; reduced occurrences of misunderstandings; solution to stuck microphone situations

### Cost Benefit Analysis

It has to consider:

- a) the benefits that flights can obtain in terms of better flight efficiency (better routes and vertical profiles; better and tactical resolution of conflicts); and
- b) reduced controller workload and increased capacity.

## **Necessary procedures (air and ground)**

Procedures have been described and are available in ICAO documents: *Manual of Air Traffic Services Data Link Applications* (Doc 9694) and the Global Operational Data Link Document (GOLD). Currently GOLD and LINK2000+ operational material is being merged, leading to an update of GOLD that allows global applicability, independent from airspace and technology.

## **Necessary system capability**

### **Avionics**

Standards for the enabling technology are available in ICAO documents and industry standards. Today, the existing data link implementations are based on two sets of ATS data link services: FANS 1/A and ATN B1, both will exist. FANS1/A is deployed in oceanic and remote regions whilst ATN B1 is being implemented in Europe according to European Commission legislation (EC Reg. No. 29/2009) – the data link services implementing rule.

These two packages are different from the operational, safety and performance standpoint and do not share the same technology but there are many similarities and can be accommodated together, thanks to the resolution of the operational and technical issues through workaround solutions, such as accommodation of FANS 1/A aircraft implementations by ATN B1 ground systems and dual stack (FANS 1/A and ATN B1) implementations in the aircraft.

### **Ground systems**

For ground systems, the necessary technology includes the ability to manage ADS-C contract, process and display the ADS-C position messages. CPDLC messages need to be processed and displayed to the relevant ATC unit. Enhanced surveillance through multi-sensor data fusion facilitates transition to/from radar environment.

### **Human factors considerations**

ADS-C is a means to provide the air traffic controller with a direct representation of the traffic situation, and reduces the task of controllers or radio operators to collate position reports. In addition to providing another channel of communications, the data link applications allow in particular air traffic controllers to better organize their tactical tasks. Both pilots and controllers benefit from a reduced risk of misunderstanding of voice transmissions.

Data communications allow reducing the congestion of the voice channel with overall understanding benefits and more flexible management of air-ground exchanges. This implies an evolution in the dialogue between pilots and controllers which must be trained to use data link rather than radio. Automation support is needed for both the pilot and the controller. Overall, their respective responsibilities will not be affected.

Human factors have been taken into consideration during the development of the processes and procedures associated with this module. Where automation is to be used, the human-machine interface has been considered from both a functional and ergonomic perspective. The possibility of latent failures however, continues to exist and vigilance is requested during all implementation actions. It is further requested that human factor issues, identified during implementation, be reported to the international community through ICAO as part of any safety reporting initiative.

### **Training and qualification requirements**

Automation support is needed for both the pilot and the controller which therefore will have to be trained to the new environment and to identify the aircraft/facilities which can accommodate the data link services in mixed mode environments.

Training in the operational standards and procedures are required for this module and can be found in the links to the documents in Section 8 to this module. Likewise, the qualifications requirements are identified in the regulatory requirements in Section 6 which form an integral part to the implementation of this module.

### **Regulatory/standardization needs and approval plan (air and ground)**

Regulatory/standardization: use current published requirements that include the guidance material. It should also be noted that new ICAO OPLINK OPS guidance material is under development.

Approval plans: must be in accordance with application requirements.

The GOLD ad hoc working group is working on an update of GOLD-Ed 1 in the framework of harmonization of procedures independent from airspace and technology.

## Reference documents and guidance material

- ICAO Doc 9694, Manual of Air Traffic Services Data Link Applications.
- Global Operation Data Link Document (GOLD) Ed 2 (under development).
- Commission Regulation (EC) No 29/2009 of 16 January 2009 laying down requirements on data link services for the single European sky.
- EUROCAE ED-100A/RTCA DO-258A, Interoperability Requirements for ATS Applications using ARINC 622 Data Communications.
- EUROCAE ED-110B/RTCA DO-280B, Interoperability Requirements Standard for Aeronautical Telecommunication Network Baseline 1 (Interop ATN B1).
- EUROCAE ED-120/RTCA DO-290, Safety and Performance Requirements Standard for Initial Air Traffic Data Link Services In Continental Airspace (SPR IC).
- EUROCAE ED-122/RTCA DO-306, Safety and Performance Standard for Air Traffic Data Link Services in Oceanic and Remote Airspace (Oceanic SPR Standard).
- EUROCAE ED-154A/RTCA DO-305A, Future Air Navigation System 1/A – Aeronautical Telecommunication Network Interoperability Standard (FANS 1/A – ATN B1 Interop Standard).

## Module summary

Title of the Module:					
B0-40: Improved Safety and Efficiency through the initial application of Data Link En-Route					
Elements:		Equipage/Air		Equipage/Ground	
1. ADS-C over oceanic and remote areas		- FANS 1/A; ATN B1		- ADS-C	
2. Continental CPDLC				- VDL Mode 2/Continental CPDLC	
Implementation monitoring and intended performance impact					
Implementation progress		Qualitative performance benefits associated with five main KPAs only			
1. Indicator: Number of ADS-C /CPDLC procedures available over oceanic and remote Areas		KPA-Access/Equity Not Applicable	KPA-Capacity A better localization of traffic and reduced separation allow increased capacity. Reduced communication workload and better organization of controller tasks allowing increasing sector capacity.	KPA-Efficiency Routes/tracks and flights can be separated by reduced minima, allowing to apply flexible routings and vertical profiles closer to the user-preferred ones.	KPA-Environment Reduced emissions as a result of reduced fuel burn.
					KPA-safety ADS-C based safety nets supports cleared level adherence monitoring, route adherence monitoring, danger area infringement warning and improved search and rescue. Reduced occurrences of misunderstandings; solution to stuck microphone situations.

## ATTACHMENT E

### AIR NAVIGATION REPORT FORM HOW TO USE - EXPLANATORY NOTES

1. **Air Navigation Report Form (ANRF):** This form provides a standardized approach to implementation monitoring and performance measurement of Aviation System Block Upgrades (ASBU) Modules. The Planning and Implementation Regional Groups (PIRGs) and States could use this report format for their planning, implementation and monitoring framework for ASBU Modules. Also, other reporting formats that provide more details may be used but should contain as a minimum the elements described below. The Reporting and monitoring results will be analysed by ICAO and aviation partners and then utilized in developing the Annual Global Air Navigation Report. The Global Air Navigation Report conclusions will serve as the basis for future policy adjustments aiding safety practicality, affordability and global harmonization, amongst other concerns.
2. **Regional/National Performance objective:** In the ASBU methodology, the performance objective will be the title of the ASBU module itself. Furthermore, indicate alongside corresponding Performance Improvement area (PIA). Consequently, for ASBU Block 0, a total of 18 ANRFs will need to be developed that reflects respective 18 Modules.
3. **Impact on Main Key Performance Areas:** Key to the achievement of a globally interoperable ATM system is a clear statement of the expectations/benefits to the ATM community. The expectations/benefits are referred to eleven Key Performance Areas (KPA) and are interrelated and cannot be considered in isolation since all are necessary for the achievement of the objectives established for the system as a whole. It should be noted that while safety is the highest priority, the eleven KPAs shown below are in alphabetical order as they would appear in English. They are access/equity; capacity; cost effectiveness; efficiency; environment; flexibility; global interoperability; participation of ATM community; predictability; safety; and security. However, out of these eleven KPAs, for the present, only five have been selected for reporting through ANRF, which are Access & Equity, Capacity, Efficiency, Environment and Safety. The KPAs applicable to respective ASBU module are to be identified by marking Y (Yes) or N (No).
4. **Implementation Progress:** This section indicates status of progress in the implementation of different elements of the ASBU Module for both air and ground segments.
5. **Elements related to ASBU module:** Under this section list elements that are needed to implement the respective ASBU Module. Furthermore, should there be elements that are not reflected in the ASBU Module (example: In ASBU B0-80/Airport CDM, Aerodrome certification and data link applications D-VOLMET, D-ATIS, D-FIS are not included; Similarly in ASBU B0-30/AIM, note that WGS-84 and eTOD are not included) but at the same time if they are closely linked to the module, ANRF should specify those elements. As a part of guidance to PIRGs/States, the FASID (Volume II) of every Regional ANP will have the complete list of all 18 Modules of ASBU Block 0 along with corresponding elements, equipment required on the ground and in the air as well as metrics specific to both implementation and benefits.
6. **Implementation Status (Ground/Air):** Planned implementation date (month/year) and the current status/responsibility for each element are to be reported in this section. Please provide as much details as possible and should cover both avionics and ground systems. If necessary, use additional pages.

7. **Implementation Roadblocks/Issues:** Any problems/issues that are foreseen for the implementation of elements of the Module are to be reported in this section. The purpose of the section is to identify in advance any issues that will delay the implementation and if so, corrective action is to be initiated by the concerned person/entity. The four areas, under which implementation issues, if any, for the ASBU Module to be identified, are as follows:

- Ground System Implementation:
- Avionics Implementation:
- Procedures Availability:
- Operational Approvals:

Should be there no issues to be resolved for the implementation of ASBU Module, indicate as “NIL”.

8. **Performance Monitoring and Measurement:** Performance monitoring and measurement is done through the collection of data for the supporting metrics. In other words, metrics are quantitative measure of system performance – how well the system is functioning. The metrics fulfil three functions. They form a basis for assessing and monitoring the provision of ATM services, they define what ATM services user value and they can provide common criteria for cost benefit analysis for air navigation systems development. The Metrics are of two types:

- A. Implementation Indicators/supporting metrics: This indicator supported by the data collected for the metric reflects the status of implementation of elements of the Module. For example- Percentage of international aerodromes with CDO implemented. This indicator requires data for the metric “number of international aerodromes with CDO”.
- B. Benefit Metrics: This Metric allows to assess benefits accrued as a result of implementation of the module. The benefits or expectations, also known as Key Performance Areas (KPA), are interrelated and cannot be considered in isolation since all are necessary for the achievement of the objectives established for the system as a whole. It should be noted that while safety is the highest priority, the eleven KPAs shown below are in alphabetical order as they would appear in English. They are access/equity; capacity; cost effectiveness; efficiency; environment; flexibility; global interoperability; participation of ATM community; predictability; safety; and security. However, out of these eleven KPAs, for the present, only five have been selected for reporting through ANRF, which are Access & Equity, Capacity, Efficiency, Environment and Safety. It is not necessary that every module contributes to all of the five KPAs. Consequently, a limited number of metrics per type of KPA, serving to measure the module(s)’ implementation benefits, without trying to apportion these benefits between module, have been identified at the end of this table. This approach would facilitate States in collecting data for the chosen metrics.

On the basis of examples of Performance Indicators/supporting Metrics detailed in this document, PIRGs/States to reflect under this section the appropriate metrics that represents the monitoring of respective ASBU Module both in terms of implementation as well as benefits to five KPAs.

The impact on KPAs could be extended to more than five KPAs mentioned above if maturity of the system allows and the process is available within the State to collect the data.

**Performance Improvement Area 1:**  
**Airport Operations**

## AIR NAVIGATION REPORT FORM (ANRF)

### SAM Regional planning for ASBU Modules

REGIONAL PERFORMANCE OBJECTIVE – B0-15: Improve Traffic Flow Through Runway Sequencing (AMAN/DMAN)					
Performance Improvement Area 1: Airport Operations					
ASBU B0-15: Impact on Main Key Performance Areas (KPA): KPA-02 – Capacity, KPA-04 – Efficiency, KPA-09 – Predictability, KPA-06 – Flexibility.					
	Access & Equity	Capacity	Efficiency	Environment	Safety
Applicable	N	Y	Y	N	N

ASBU B0-15: Implementation Progress	
Elements	Implementation Status (Ground and Air)
1. AMAN and time based metering	Dec. 2015
2. Departure management	Dec. 2015
3. Movement Area Capacity Optimization	Dec. 2015 – Airport operator

ASBU B0-15: Implementation Roadblocks/Issues				
Elements	Implementation Area			
	Ground System Implementation	Avionics Implementation	Procedures Availability	Operational Approvals
1. AMAN and time based metering	Lack of automation system to support synchronization	NIL	Lack of appropriate training. Lack of STARs PBN Lack of Slots assignment.	
2. Departure management	Lack of automation system to support synchronization	NIL	Lack of slots assignment. Lack of SIDs PBN Lack of appropriate training	
3. Movement Area Capacity Optimization	NIL	NIL	Lac of procedures for RWY, TWY & platform capacity calculation. Guidelines for movement area capacity optimization	NIL



<b>ASBU B0-15: Performance Monitoring and Measurement (Implementation)</b>	
<b>Elements</b>	<b>Performance Indicators/Supporting Metrics</b>
1. AMAN and time based metering	Indicator: Percentage of international aerodromes with AMAN and time based metering Supporting metric: Number of international airport with AMAN and time based metering
2. Departure management	Indicator: Percentage of international aerodromes with DMAN Supporting metric: Number of international airport DMAN
3. Movement Area Capacity Optimization	Indicator: percentage of international aerodromes with Airport-capacity calculated Supporting metric: Number of international aerodromes with Airport capacity calculated.

<b>ASBU B0-15: Performance Monitoring and Measurement (Benefits)</b>	
<b>Key Performance Areas</b>	<b>Benefits</b>
Access & Equity	Not applicable.
Capacity	Increase airport movement area capacity through optimization.
Efficiency	Efficiency is positively impacted as reflected by increased runway throughput and arrival rates.
Environment	Not applicable.
Safety	Not applicable.

## AIR NAVIGATION REPORT FORM (ANRF)

### SAM Regional Planning for ASBU Modules

REGIONAL PERFORMANCE OBJECTIVE – B0-65: Optimization of Approach Procedures Including Vertical Guidance					
Performance Improvement Area 1: Airport Operations					
ASBU B0-65: Impact on Main Key Performance Areas (KPA)					
	Access & Equity	Capacity	Efficiency	Environment	Safety
Applicable	Y	Y	Y	Y	Y

ASBU B0-65: Implementation Progress	
Elements	Implementation Status (Ground and Air)
1. APV with Baro VNAV	December 2016 – Service Providers and users
2. APV with SBAS	Not applicable
3. APV with GBAS	December 2018 – Initial implementation at some States (services providers)

ASBU B0-65: Implementation Roadblocks/Issues				
Elements	Implementation Area			
	Ground system Implementation	Avionics Implementation	Procedures Availability	Operational Approvals
1. APV with Baro VNAV	NIL	Insufficient number of equipped aircraft	Insufficient appropriate training	Lack of appropriate training
2. APV with SBAS	Not Applicable	Not applicable	Not applicable	Not applicable
3. APV with GBAS	Lack of cost benefit analysis Adverse ionosphere	Insufficient number of equipped aircraft	Insufficient appropriate training	Lack of appropriate training Evaluation of a real operational requirement

ASBU B0-65: Performance Monitoring and Measurement (Implementation)	
Elements	Performance Indicators/Supporting Metrics
1. APV with Baro VNAV	Indicator: Percentage of international aerodromes having instrument runways provided with APV with Baro VNAV procedure implemented Supporting metric: Number of international airport having approved APV with Baro VNAV procedure implemented
2. APV with SBAS	Not Applicable

<b>ASBU B0-65: Performance Monitoring and Measurement (Implementation)</b>	
<b>Elements</b>	<b>Performance Indicators/Supporting Metrics</b>
3. APV with GBAS	Indicator: Percentage of international aerodromes having instrument runways provided with APV GBAS procedure implemented Supporting metric: Number of international airport having APV GBAS procedure implemented.

<b>ASBU B0-65: Performance Monitoring and Measurement (Benefits)</b>	
<b>Key Performance Areas</b>	<b>Benefits</b>
Access & Equity	Increased aerodrome accessibility
Capacity	Increased runway capacity
Efficiency	Reduced fuel burn due to lower minima, fewer diversions, cancellations, delays
Environment	Reduced emissions due to reduced fuel burn
Safety	Increased safety through stabilized approach paths.

## AIR NAVIGATION REPORT FORM (ANRF)

### SAM Regional Planning for ASBU Modules

REGIONAL/NATIONAL PERFORMANCE OBJECTIVE – B0-75: Safety and Efficiency of Surface Operations (A-SMGCS Level 1-2)					
Performance Improvement Area 1: Airport operation					
ASBU B0-75: Impact on Main Key Performance Areas (KPA)					
	Access & Equity	Capacity	Efficiency	Environment	Safety
Applicable	Y	Y	Y	Y	Y

B0-75: Implementation Progress	
Elements	Implementation Status (Ground and Air)
1. Surveillance system for ground surface movement (PSR, SSR, ADS B or Multilateration)	June 2018 Service provider
2. Surveillance system on board (SSR transponder, ADS B capacity)	June 2018 Service Provider
3. Surveillance system for vehicle	June 2018 Service Provider
4. Visual aids for navigation	December 2015 Service Provider
5. Wild life strike hazard reduction	December 2015 Aerodrome operator/wildlife committee
6. Display and processing information	June 2018 Service Provider

ASBU B0-75: Implementation Roadblocks/Issues				
Elements	Implementation Area			
	Ground System Implementation	Avionics Implementation	Procedures Availability	Operational Approvals
1. Surveillance system for ground surface movement (PSR, SSR, ADS B or Multilateration)	NIL	NIL	Lack of procedures and training	Lack of inspector for approvals operations
2. Surveillance system on board (SSR transponder ,ADS B capacity)	NIL	Lack of surveillance system on board (ADS B capacity) On general aviation and some commercial aircraft	Lack of procedures and training	NIL
3. Surveillance system for vehicle	NIL	NIL	Lack of procedures and training	NIL

<b>ASBU B0-75: Implementation Roadblocks/Issues</b>				
<b>Elements</b>	<b>Implementation Area</b>			
	<b>Ground System Implementation</b>	<b>Avionics Implementation</b>	<b>Procedures Availability</b>	<b>Operational Approvals</b>
4. Visual aids for navigation	Implementation of new technologies (such as LED) not compliant with Annex 14	NIL	NIL	NIL
5. Wild life strike hazard reduction	NIL	NIL	Lack of Aerodrome Wildlife Committee	NIL

<b>ASBU B0-75: Performance Monitoring and Measurement (Implementation)</b>	
<b>Elements</b>	<b>Performance Indicators/Supporting Metrics</b>
6. Surveillance system for ground surface movement (PSR, SSR, ADS B or Multilateration)	Indicator: Percentage of international aerodromes with SMR/ SSR Mode S/ ADS-B Multilateration for ground surface movement Supporting metric: Number of international aerodrome with SMR/ SSR Mode S/ ADS-B Multilateration for ground surface movement
7. Surveillance system on board (SSR transponder ,ADS B capacity)	Indicator: Percentage of surveillance system on board (SSR transponder, ADS B capacity) Supporting metric: Number of aircraft with surveillance system on board (SSR transponder ,ADS B capacity)
8. Surveillance system for vehicle	Indicator Percentage of international aerodromes with a cooperative transponder systems on vehicles Supporting metric: Number of vehicle with surveillance system installed
9. Visual aids for navigation	Indicator: Percentage of international aerodromes complying with visual aid requirements as per Annex 14 Supporting metric: Number of international aerodromes complying with visual aid requirements as per Annex 14
10. Wild life strike hazard reduction	Indicator: Percentage of reduction of wildlife incursions Supporting metric: Number of runway incursions due to wild life strike

<b>ASBU B0-75: Performance Monitoring and Measurement (Benefits)</b>	
<b>Key Performance Areas</b>	<b>Benefits</b>
Access & Equity	Improves portions of the manoeuvring area obscured from view of the control tower for vehicles and aircraft. Ensures equity in ATC handling of surface traffic regardless of the traffic's position on the international aerodrome
Capacity	Sustained level of aerodrome capacity during periods of reduced visibility
Efficiency	Reduced taxi times through diminished requirements for intermediate holdings based on reliance on visual surveillance only. Reduced fuel burn
Environment	Reduced emissions due to reduced fuel burn
Safety	Reduced runway incursions. Improved response to unsafe situations. Improved situational awareness leading to reduced ATC workload

## AIR NAVIGATION REPORT FORM (ANRF)

### SAM Regional Planning for ASBU Modules

REGIONAL PERFORMANCE OBJECTIVE – B0-80: Improved Airport Operations through Airport - CDM					
Performance Improvement Area 1: Airport Operations					
ASBU B0-80: Impact on Main Key Performance Areas (KPA): KPA-02 – Capacity, KPA-04 – Efficiency, KPA-05 – Environment.					
	Access & Equity	Capacity	Efficiency	Environment	Safety
Applicable	N	Y	Y	Y	N

ASBU B0-80: Implementation Progress	
Elements	Implementation Status (Ground and Air)
1. Airport –CDM	Dec. 2015 – Airport Operator
2. Aerodrome certification	Dec 2018 – State CAA
3. Airport Planning	Dec. 2018 – State CAA
4. Heliport Operations	Dec. 2018 – State CAA

ASBU B0-80: Implementation Roadblocks/Issues				
Elements	Implementation Area			
	Ground System Implementation	Avionics Implementation	Procedures Availability	Operational Approvals
1. Airport –CDM	Interconnection of ground systems of different partners for Airport-CDM	NIL	NIL	NIL
2. Aerodrome certification	NIL	NIL	LAR AGA	NIL
3. Airport Planning	NIL	NIL	NIL	NIL
4. Heliport Operations	NIL	NIL	NIL	NIL

ASBU B0-80: Performance Monitoring and Measurement (Implementation)	
Elements	Performance Indicators/Supporting Metrics
1. Airport –CDM	Indicator: Percentage of international aerodromes with Airport-CDM Supporting metric: Number of international aerodromes with Airport-CDM
2. Aerodrome certification	Indicator: Percentage of certified international aerodromes Supporting metric: Number of certified international aerodromes
3. Airport Planning	Indicator: Percentage of international aerodromes with Master Plans Supporting metric: Number of international aerodromes with Master Plans
4. Heliport Operations	Indicator: Percentage of Heliports with operational approval Supporting metric: Number of Heliports with operational approval

<b>ASBU B0-80: Performance Monitoring and Measurement (Benefits)</b>	
<b>Key Performance Areas</b>	<b>Benefits</b>
Access & Equity	Enhanced equity on the use of aerodrome facilities.
Capacity	Enhanced use of existing Implementation of gate and stands (unlock latent capacity). Reduced workload, better organization of the activities to manage flights. Enhanced aerodrome capacity according with the demand
Efficiency	Improved operational efficiency (fleet management); and reduced delay. Reduced fuel burn due to reduced taxi time and lower aircraft engine run time. Improved aerodrome expansion in accordance with Master Plan
Environment	Reduced emissions due to reduced fuel burn
Safety	Not applicable

**Performance Improvement Area 2:**  
**Globally Interoperable Systems and Data – Through Globally**  
**Interoperable System Wide Information Management**



# **AIR NAVIGATION REPORT FORM (ANRF)**

## **SAM Regional Planning for ASBU Modules**

<b>REGIONAL/NATIONAL PERFORMANCE OBJECTIVE – B0-25: Increased Interoperability, Efficiency and Capacity through Ground-Ground Integration</b>					
<b>Performance Improvement Area 2: Globally Interoperable Systems and Data – Through Globally Interoperable System Wide Information Management</b>					
<b>ASBU B0-25: Impact on Main Key Performance Areas (KPA)</b>					
	<b>Access &amp; Equity</b>	<b>Capacity</b>	<b>Efficiency</b>	<b>Environment</b>	<b>Safety</b>
<b>Applicable</b>	N	Y	Y	N	Y

<b>ASBU B0-25: Implementation Progress</b>	
<b>Elements</b>	<b>Implementation Status (Ground and Air)</b>
1. Complete AMHS implementation at States still not counting with this system	December 2014 Services provider
2. AMHS interconnection	December 2014 Services provider
3. Implement AIDC /OLDI at SAM States automated centres	June 2014 Services provider
4. Implement operational AIDC/OLDI between adjacent ACC's	June 2018 Services provider
5. Implement the new regional network (REDDIG II)	June 2014 Services provider

<b>ASBU B0-25: Implementation Roadblocks/Issues</b>				
<b>Elements</b>	<b>Implementation Area</b>			
	<b>Ground System Implementation</b>	<b>Avionics Implementation</b>	<b>Procedures Availability</b>	<b>Operational Approvals</b>
1. Complete AMHS implementation at States still not counting with this system	NIL	NIL	NIL	NIL
2. AMHS interconnection	TPDI negotiations between MTAs	NIL	NIL	NIL
3. Implement AIDC /OLDI at SAM States automated centres	NIL	NIL	NIL	NIL
4. Implement operational AIDC/OLDI between adjacent ACC's	Compatibility between AIDC or OLDI systems from various manufacturers	NIL	NIL	NIL

<b>ASBU B0-25: Implementation Roadblocks/Issues</b>				
<b>Elements</b>	<b>Implementation Area</b>			
	<b>Ground System Implementation</b>	<b>Avionics Implementation</b>	<b>Procedures Availability</b>	<b>Operational Approvals</b>
5. Implement the new regional network (REDDIG II)	NIL	NIL	NIL	NIL

<b>ASBU B0-25: Performance Monitoring and Measurement (Implementation)</b>	
<b>Elements</b>	<b>Performance Indicators/Supporting Metrics</b>
1. Complete AMHS implementation at States still not counting with this system	Indicator: Percentage of States with AMHS implemented Supporting metric: Number of AMHS installed
2. AMHS interconnection	Indicator: Percentage of States with AMHS interconnected with other AMHS Supporting metric: Number of AMHS interconnections implemented
3. Implement AIDC /OLDI at SAM States automated centres	Indicator: Percentage of ATS units with AIDC or OLDI Supporting metric: Number of AIDC or OLDI systems installed
4. Implement operational AIDC/OLDI between adjacent ACC's	Indicator: Percentage of ACCs with AIDC or OLDI systems interconnection implemented Supporting metric: Number of AIDC interconnections implemented, as per CAR/SAM FASID Table CNS 1Bb
5. Implement the new regional network (REDDIG II)	Indicator: Percentage of phases completed for the implementation of the new digital network Supporting metric: Number of REDDIG II implementation phase

<b>ASBU B0-25: Performance Monitoring and Measurement (Benefits)</b>	
<b>Key Performance Areas</b>	<b>Benefits</b>
Access & Equity	NIL
Capacity	Reduced controller workload and increased data integrity supporting reduced separations translating directly to cross sector or boundary capacity flow increases
Efficiency	The reduced separation can also be used to more frequently offer aircraft flight levels closer to the optimum; in certain cases, this also translates into reduced en-route holding
Environment	NIL
Safety	Better knowledge of more accurate flight plan information

## AIR NAVIGATION REPORT FORM (ANRF)

### SAM Regional Planning for ASBU Modules

<b>REGIONAL PERFORMANCE OBJECTIVE – B0-30: Service Improvement through Digital Aeronautical Information Management</b>					
<b>Performance Improvement Area 2: Globally Interoperable Systems and Data – Through Globally Interoperable System Wide Information Management</b>					
<b>ASBU B0-30: Impact on Main Key Performance Areas</b>					
	<b>Access &amp; Equity</b>	<b>Capacity</b>	<b>Efficiency</b>	<b>Environment</b>	<b>Safety</b>
<b>Applicable</b>	N	N	N	Y	Y

<b>ASBU B0-30: Implementation Progress</b>	
<b>Elements</b>	<b>Implementation Status (Ground and Air)</b>
1. QMS for AIM	Dec.2015
2. e.TOD implementation	Dec.2016
3. WGS-84 implementation	Implemented
4. AIXM implementation	Dec.2018
5. E-AIP implementation	Dec.2015
6. Digital NOTAM	Dec. 2018

<b>ASBU B0-30: Implementation Roadblocks/Issues</b>				
<b>Elements</b>	<b>Implementation Area</b>			
	<b>Ground System Implementation</b>	<b>Avionics Implementation</b>	<b>Procedures Availability</b>	<b>Operational Approvals</b>
1. QMS for AIM	Lack of electronic Database. Lack of electronic access based on Internet protocol services.	NIL	Lack of procedures to allow airlines provide digital AIS data to on-board devices, in particular electronic flight bags (EFBs). Lack of training for AIS/AIM personnel.	NIL
2. e-TOD implementation				
3. WGS-84 implementation				
4. AIXM implementation				
5. e-AIP implementation				
6. Digital NOTAM				

<b>ASBU B0-30: Performance Monitoring and Measurement (Implementation)</b>	
<b>Elements</b>	<b>Performance Indicators/Supporting Metrics</b>
1. QMS for AIM	Indicator: % of States QMS Certified Supporting Metric: number of States QMS Certification
2. e-TOD implementation	Indicator: % of States e-TOD Implemented Supporting Metric: number of States with e-TOD Implemented
3. WGS-84 implementation	Indicator: % of States WGS-84 Implemented Supporting Metric: number of States with WGS-84 Implemented
4. AIXM implementation	Indicator: % of States with AIXM implemented Supporting Metric: number of States with AIXM implemented

<b>ASBU B0-30: Performance Monitoring and Measurement (Implementation)</b>	
<b>Elements</b>	<b>Performance Indicators/Supporting Metrics</b>
5. e-AIP implementation	Indicator: % of States with e-AIP Implemented Supporting Metric: number of States with e-AIP Implemented
6. Digital NOTAM	Indicator: % of States with Digital NOTAM Implemented Supporting Metric: number of States with Digital NOTAM Implemented

<b>ASBU B0-30: Performance Monitoring and Measurement (Benefits)</b>	
<b>Key Performance Areas</b>	<b>Benefits</b>
Access & Equity	NA
Capacity	NA
Efficiency	NA
Environment	Reduced amount of paper for promulgation of information
Safety	Reduction in the number of possible inconsistencies

## SAM AIR NAVIGATION REPORT FORM (ANRF)

### SAM Regional Planning for ASBU Modules

<b>REGIONAL/NATIONAL PERFORMANCE OBJECTIVE – Module N° B0-105: Meteorological information supporting enhanced operational efficiency and safety</b>					
<b>Performance Improvement Area 2: Globally Interoperable Systems and Data – Through Globally Interoperable System Wide Information Management</b>					
<b>ASBU B0-105: Impact on Main Key Performance Areas (KPA)</b>					
	<b>Access &amp; Equity</b>	<b>Capacity</b>	<b>Efficiency</b>	<b>Environment</b>	<b>Safety</b>
<b>Applicable</b>	N	Y	Y	Y	Y

<b>ASBU B0-05: Implementation Progress</b>	
<b>Elements</b>	<b>Implementation Status (Ground and Air)</b>
1. WAFS	In process of improvement
2. IAVW	In process of improvement
3. Tropical cyclone watch	In process of improvement
4. Aerodrome warnings	In process of improvement
5. Wind shear warnings and alerts	MET provider services / 2015
6. SIGMET	MET provider services / 2015
7. QMS/MET	MET provider services / 2018

<b>ASBU B0-105: Meteorological information supporting enhanced operational efficiency and safety</b>				
<b>Elements</b>	<b>Implementation Area</b>			
	<b>Ground System Implementation</b>	<b>Avionics Implementation</b>	<b>Procedures Availability</b>	<b>Operational Approvals</b>
1. WAFS	Connection to the AFS satellite and public Internet distribution systems	Nil	Prepare a contingency plan in case of public Internet failure	N/A
2. IAVW	Connection to the AFS satellite and public Internet distribution systems	Nil	Prepare a contingency plan in case of public Internet failure	N/A
3. Tropical cyclone watch	Connection to the AFS satellite and public Internet distribution systems	Nil	Prepare a contingency plan in case of public Internet failure	N/A

<b>ASBU B0-105: Meteorological information supporting enhanced operational efficiency and safety</b>				
<b>Elements</b>	<b>Implementation Area</b>			
	<b>Ground System Implementation</b>	<b>Avionics Implementation</b>	<b>Procedures Availability</b>	<b>Operational Approvals</b>
4. Aerodrome warnings	Connection to the AFTN	Nil	Local arrangements for reception of aerodrome warnings	N/A
5. Wind shear warnings and alerts	Connection to the AFTN	Nil	Local arrangements for reception of wind shear warning and alerts	N/A
6. SIGMET	Connection to the AFTN	Nil	N/A	N/A
7. QMS/MET	Nil	Commitment of top management	N/A	N/A

<b>ASBU B0-105: Performance Monitoring and Measurement (Implementation)</b>	
<b>Elements</b>	<b>Performance Indicators/Supporting Metrics</b>
1. WAFS	Indicator: States implementation of WAFS Internet File Service (WIFS) Supporting metric: Number of States implementation of WAFS Internet File Service (WIFS)
2. IAVW	Indicator: Percentage of international aerodromes/MWOs with IAVW procedures implemented Supporting metric: Number of international aerodromes/MWOs with IAVW procedures implemented
3. Tropical cyclone watch	Indicator: Percentage of international aerodromes/MWOs with tropical cyclone watch procedures implemented Supporting metric: Number of international aerodromes/MWOs with tropical cyclone watch
4. Aerodrome warnings	Indicator: Percentage of international aerodromes/AMOs with Aerodrome warnings implemented Supporting metric: Number of international aerodromes/AMOs with Aerodrome warnings implemented
5. Wind shear warnings and alerts	Indicator: Percentage of international aerodromes/AMOs with wind shear warnings procedures implemented Supporting metric: Number of international aerodromes/AMOs with wind shear warnings and alerts implemented
6. SIGMET	Indicator: Percentage of international aerodromes/MWOs with SIGMET procedures implemented Supporting metric: Number of international aerodromes/MWOs with SIGMET procedures implemented
7. QMS/MET	Indicator: Percentage of MET Provider Sates with QMS/MET implemented Supporting metric: Number of MET Provider Sates with QMS/MET certificated

<b>ASBU B0-105: Performance Monitoring and Measurement (Benefits)</b>	
<b>Key Performance Areas</b>	<b>Benefits</b>
Access & Equity	Not applicable
Capacity	Optimized usage of airspace and aerodrome capacity due to MET support
Efficiency	Reduced arrival/departure holding time, thus reduced fuel burn due to MET support
Environment	Reduced emissions due to reduced fuel burn due to MET support
Safety	Reduced incidents/accidents in flight and at international aerodromes due to MET support.

**Performance Improvement Area3:  
Optimum Capacity and Flexible Flights – Through Global  
Collaborative ATM**



## AIR NAVIGATION REPORT FORM (ANRF)

### SAM Regional Planning for ASBU Modules

REGIONAL/NATIONAL PERFORMANCE OBJECTIVE – ASBU B0-10: Improved Operations through Enhanced En-Route Trajectories Performance Improvement Area3: Optimum Capacity and Flexible Flights – Through Global Collaborative ATM					
ASBU B0-10: Impact on Main Key Performance Areas (KPA)					
	Access & Equity	Capacity	Efficiency	Environment	Safety
Applicable	Y	Y	Y	Y	N

ASBU B0 10: Implementation Progress	
Elements	Implementation Status Air Ground
1. Airspace planning	Dec.2018
2. Flexible Use of airspace	Dec. 2016
3. Flexible Routing	Dec. 2018

ASBU B0-10: Implementation Roadblocks/Issues				
Elements	Implementation Area			
	Ground system Implementation	Avionics Implementation	Procedures Availability	Operational Approvals
1. Airspace planning	Lack of organize and manage airspace prior to the time of flight Lack of AIDC		Lack of procedures	
2. Flexible Use of airspace	NIL		Lack of implementation FUA Guidance	
3. Flexible Routing	ADS-C/CPDLC	Lack of FANS 1/A Lack of ACARS	Lack of LOAs and procedures	Poor percentage of fleet approvals

B0-10: Performance Monitoring and Measurement (Implementation)	
Elements	Performance Indicators/Supporting Metrics
1. Airspace planning	Not assigned Indicator and metrics.
2. Flexible Use of airspace	Indicator: % of time segregated airspaces are available for civil operations in the State Supporting Metric: Reduction of delays in time of civil flights.
3. Flexible Routing	Indicator: % of PBN routes implemented Supporting Metric: KG of Fuel savings Supporting Metric: Tons of CO2 reduction

<b>ASBU B0-10: Performance Monitoring and Measurement (Benefits)</b>	
<b>Key Performance Areas</b>	<b>Benefits</b>
Access & Equity	Better access to airspace by a reduction of the permanently segregated volumes of airspace.
Capacity	Flexible routing reduces potential congestion on trunk routes and at busy crossing points. The flexible use of airspace gives greater possibilities to separate flights horizontally. PBN helps to reduce route spacing and aircraft separations.
Efficiency	In particular the module will reduce flight length and related fuel burn and emissions. The module will reduce the number of flight diversions and cancellations. It will also better allow avoiding noise sensitive areas.
Environment	Fuel burn and emissions will be reduced
Safety	NA

## AIR NAVIGATION REPORT FORM (ANRF)

### SAM Regional Planning for ASBU Modules

REGIONAL/NATIONAL PERFORMANCE OBJECTIVE – ASBU B0-35: Improved Flow Performance through Planning based on a Network-Wide view					
Performance Improvement Area3: Optimum Capacity and Flexible Flights – Through Global Collaborative ATM					
ASBU B0-35: Impact on Main Key Performance Areas (KPA)					
	Access & Equity	Capacity	Efficiency	Environment	Safety
Applicable	Y	Y	Y	Y	Y

ASBU B0-35: Implementation Progress	
Elements	Implementation Status (Ground and Air)
1. Air Traffic Flow Management	Dec. 2015

ASBU B0-35: Implementation Roadblocks/Issues				
Elements	Implementation Area			
	Ground System Implementation	Avionics Implementation	Procedures Availability	Operational Approvals
1. Air Traffic Flow Management	Lack of system software for ATFM Lack of ATFM units implemented	NIL	Lack of ATFM and CDM procedures Lack of training	

ASBU B0-35: Performance Monitoring and Measurement (Implementation)	
Elements	Performance Indicators/Supporting Metrics
1. Air Traffic Flow Management	Indicator: % of implemented FMUs Support Metric: Number of States with ATFM units implemented.

ASBU B0-35: Performance Monitoring and Measurement (Benefits)	
Key Performance Areas	Benefits
Access & Equity	Improved Access and equity in the use of airspace or aerodrome by avoiding disruption of air traffic. ATFM processes take care of equitable distribution of delays
Capacity	Better utilization of available capacity, ability to anticipate difficult situations and mitigate them in advance
Efficiency	Reduced fuel burn due to better anticipation of flow issues; Reduced block times and times with engines on
Environment	Reduced fuel burn as delays are absorbed on the ground, with shut engines; or at optimum flight levels through speed or route management
Safety	Reduced occurrences of undesired sector overloads

## AIR NAVIGATION REPORT FORM (ANRF)

### SAM Regional Planning for ASBU Modules

<b>REGIONAL/NATIONAL PERFORMANCE OBJECTIVE – ASBU B0-84: Initial capability for ground surveillance</b> <b>Performance Improvement Area3: Optimum Capacity and Flexible Flights – Through Global Collaborative ATM</b>					
<b>ASBU B0-84: Impact on Main Key Performance Areas (KPA)</b>					
	<b>Access &amp; Equity</b>	<b>Capacity</b>	<b>Efficiency</b>	<b>Environment</b>	<b>Safety</b>
<b>Applicable</b>	N	Y	N	N	Y

<b>ASBU B0-84: Implementation Progress</b>	
<b>Elements</b>	<b>Implementation Status (Air Ground)</b>
1. Implementation of ADS B	June 2018 Users and service provider
2. Implementation of Multilateration	June 2018 Users and service provider
3. Automation system (Presentation)	Dec 2017 Users and service provider

<b>ASBU B0-84: Implementation Roadblocks/Issues</b>				
<b>Elements</b>	<b>Implementation Area</b>			
	<b>Ground System Implementation</b>	<b>Avionics Implementation</b>	<b>Procedures Availability</b>	<b>Operational Approvals</b>
1. Implementation of ADS B	Lack of ADS B systems implementation due to recent implementation of conventional surveillance systems	Lack of ADS B implementation in general aviation, and old commercial fleet	Lack of procedures	Lack of inspectors with appropriate capability
2. Implementation of multilateration	Facilities at remote stations Establishment of communications networks	NIL	NIL	Lack of inspectors with appropriate capability
3. Automation system (Presentation)	Lack of any automation functionality	NIL	NIL	NIL

<b>B0-84: Performance Monitoring and Measurement (Implementation)</b>	
<b>Elements</b>	<b>Performance Indicators/Supporting Metrics</b>
1. Implementation of ADS B	Indicator: Percentage of international aerodromes with ADS-B implemented Supporting metric: Number of ADS B implemented
2. Implementation of Multilateration	Indicator: Percentage of multilateration system implemented Supporting metric: Number of multilateration system implemented
3. Automation system (Presentation)	Indicator: Percentage of ATS units with automation system implemented Supporting metric: Number of automation system implemented in ATS units

<b>ASBU B0-84: Performance Monitoring and Measurement (Benefits)</b>	
<b>Key Performance Areas</b>	<b>Benefits</b>
Access & Equity	NA
Capacity	Typical separation minima are 3 NM or 5 NM enabling an increase in traffic density compared to procedural minima TMA surveillance performance improvements are achieved through high accuracy, better velocity vector and improved coverage
Efficiency	NA
Environment	NA
Safety	Reduction of the number of major incidents. Support to search and rescue

## AIR NAVIGATION REPORT FORM (ANRF)

### SAM Regional Planning for ASBU Modules

REGIONAL/NATIONAL PERFORMANCE OBJECTIVE – B0-101: ACAS Improvements Performance Improvement Area3: Optimum Capacity and Flexible Flights – Through Global Collaborative ATM					
ASBU B0-102: Impact on Main Key Performance Areas (KPA)					
	Access & Equity	Capacity	Efficiency	Environment	Safety
Applicable	N	N	Y	N	Y

ASBU B0-101: Implementation Progress	
Elements	Implementation Status (Air Ground)
1. ACAS II (TCAS Version 7.1)	

ASBU B0-101: Implementation Roadblocks/Issues				
Elements	Implementation Area			
	Ground System Implementation	Avionics Implementation	Procedures Availability	Operational Approvals
1. ACAS II (TCAS Version 7.1)				

ASBU B0-101: Performance Monitoring and Measurement (Implementation)	
Elements	Performance Indicators/Supporting Metrics
1. ACAS II (TCAS Version 7.1)	

ASBU B0-101: Performance Monitoring and Measurement (Benefits)	
Key Performance Areas	Benefits
Access & Equity	NA
Capacity	NA
Efficiency	ACAS improvement will reduce unnecessary resolution advisory (RA) and then reduce trajectory deviations
Environment	NA
Safety	ACAS increases safety in the case of breakdown of separation

## AIR NAVIGATION REPORT FORM (ANRF)

### SAM Regional Planning for ASBU Modules

REGIONAL/NATIONAL PERFORMANCE OBJECTIVE – B0-102: Increased Effectiveness of Ground-Based Safety Nets					
Performance Improvement Area3: Optimum Capacity and Flexible Flights – Through Global Collaborative ATM					
ASBU B0-102: Impact on Main Key Performance Areas (KPA)					
	Access & Equity	Capacity	Efficiency	Environment	Safety
Applicable	N	N	N	N	Y

ASBU B0-102: Implementation Progress	
Elements	Implementation Status (Air Ground)
1. Short Term Conflict Alert (STCA)	June 2014 /Service Provider
2. Area Proximity Warning (APW)	June 2014 / Service Provider
3. Minimum Safe Altitude Warning (MSAW)	June 2014

ASBU B0-102: Implementation Roadblocks/Issues				
Elements	Implementation Area			
	Ground System Implementation	Avionics Implementation	Procedures Availability	Operational Approvals
1. Short Term Conflict Alert (STCA)	NIL	NIL	NIL	NIL
2. Area Proximity Warning (APW)	NIL	NIL	NIL	NIL
3. Minimum Safe Altitude Warning (MSAW)	NIL	NIL	NIL	NIL

ASBU B0-102: Performance Monitoring and Measurement (Implementation)	
Elements	Performance Indicators/Supporting Metrics
1. Short Term Conflict Alert (STCA)	Indicator Percentage of ATS units with ground based safety nets (STCA,) implemented Metric Support Number of safety NET (STCA) implemented
2. Area Proximity Warning (APW)	Indicator Percentage of ATS units with ground based safety nets (APW) implemented Metric Support Number of safety NET (APW) implemented
3. Minimum Safe Altitude Warning (MSAW)	Indicator Percentage of ATS units with ground based safety nets (MSAW) implemented Metric Support: Number of Safety NET (MSAW)

ASBU B0-102: Performance Monitoring and Measurement (Benefits)	
Key Performance Areas	Benefits
Access & Equity	NA
Capacity	NA
Efficiency	NA
Environment	NA
Safety	Significant reduction of the number of major incidents



**Performance Improvement Area 4:**  
**Efficient Flight Path – Through Trajectory-based Operations**

## AIR NAVIGATION REPORT FORM (ANRF)

### SAM Regional Planning for ASBU Modules

REGIONAL/NATIONAL PERFORMANCE OBJECTIVE – B0-05: Improved Flexibility and Efficiency in Descent Profiles (CDO)					
Performance Improvement Area 4: Efficient Flight Path – Through Trajectory-based Operations					
ASBU B0-05: Impact on Main Key Performance Areas (KPA)					
	Access & Equity	Capacity	Efficiency	Environment	Safety
Applicable	N	N	Y	N	Y

ASBU B0-05: Implementation Progress	
Elements	Implementation Status (Ground and Air)
1. CDO implementation	Dec.2017
2. PBN STARs	Dec.2017

ASBU B0-05: Implementation Roadblocks/Issues				
Elements	Implementation Area			
	Ground System Implementation	Avionics Implementation	Procedures Availability	Operational Approvals
1. CDO implementation	The ground trajectory calculation function will need to be upgraded.	CDO Function	LOAs and Training	In accordance with application requirements
2. PBN STARs	Airspace Design		LOAs and Training	

ASBU B0-05: Performance Monitoring and Measurement (Implementation)	
Elements	Performance Indicators/Supporting Metrics
1. CDO implementation	Indicator: % of International Aerodromes/TMA with CDO implemented Supporting Metric: Number of International Aerodromes/TMAs with CDO implemented
2. PBN STARs	Indicator: % of International Aerodromes/TMA with PBN STAR implemented Supporting Metric: Number of International Aerodromes/TMAs with PBN STAR implemented

<b>ASBU B0-05: Performance Monitoring and Measurement (Benefits)</b>	
<b>Key Performance Areas</b>	<b>Benefits</b>
Access & Equity	NA
Capacity	NA
Efficiency	Cost savings through reduced fuel burn. Reduction in the number of required radio transmissions
Environment	Reduced emissions as a result of reduced fuel burn
Safety	More consistent flight paths and stabilized approach paths. Reduction in the incidence of controlled flight into terrain (CFIT

## AIR NAVIGATION REPORT FORM (ANRF)

### SAM Regional Planning for ASBU Modules

<b>REGIONAL PERFORMANCE OBJECTIVE – B0-20: Improved Flexibility and Efficiency Departure Profiles - Continuous Climb Operations (CCO)</b>					
<b>Performance Improvement Area 4: Efficient Flight Path – Through Trajectory-based Operations</b>					
<b>ASBU B0-20: Improved Flexibility and Efficiency in Departure Profiles (CCO)</b>					
	<b>Access &amp; Equity</b>	<b>Capacity</b>	<b>Efficiency</b>	<b>Environment</b>	<b>Safety</b>
<b>Applicable</b>	N	N	Y	N	N

<b>ASBU B0-20: Implementation Progress</b>	
<b>Elements</b>	<b>Implementation Status (Ground and Air)</b>
1. CCO implementation	Dec.2017
2. PBN SIDs implementation	Dec.2017

<b>ASBU B0-20: Implementation Roadblocks/Issues</b>				
<b>Elements</b>	<b>Implementation Area</b>			
	<b>Ground System Implementation</b>	<b>Avionics Implementation</b>	<b>Procedures Availability</b>	<b>Operational Approvals</b>
1. CCO implementation			LOAs and Training	In accordance with application requirements
2. PBN SIDs implementation	Airspace Design		LOAs and Training	

<b>ASBU B0-20: Performance Monitoring and Measurement (Implementation)</b>	
<b>Elements</b>	<b>Performance Indicators/Supporting Metrics</b>
1. CCO implementation	Indicator: Percentage of international aerodromes with CCO implemented Supporting metric: Number of international airport with CCO implemented
2. PBN SIDs implementation	Indicator: Percentage of international aerodromes with PBN SIDs implemented Supporting metric: Number of international airport with PBN SIDs implemented

<b>ASBU B0-20: Performance Monitoring and Measurement (Benefits)</b>	
<b>Key Performance Areas</b>	<b>Benefits</b>
Access & Equity	
Capacity	
Efficiency	Cost savings through reduced fuel burn and efficient aircraft operating profiles. Reduction in the number of required radio transmissions
Environment	Authorization of operations where noise limitations would otherwise result in operations being curtailed or restricted. Environmental benefits through reduced emissions
Safety	More consistent flight paths. Reduction in the number of required radio transmissions. Lower pilot and air traffic control workload

## AIR NAVIGATION REPORT FORM (ANRF)

### SAM Regional Planning for ASBU Modules

REGIONAL/NATIONAL PERFORMANCE OBJECTIVE – B0-40: Improved Safety and Efficiency through the initial application of Data Link En-Route Performance Improvement Area4: Efficient Flight Path – Through Trajectory-based Operations					
ASBU B0-40: Impact on Main Key Performance Areas (KPA)					
	Access & Equity	Capacity	Efficiency	Environment	Safety
Applicable	N	Y	Y	Y	Y

ASBU B0-40: Implementation Progress	
Elements	Implementation Status (Ground and Air)
1. ADS-C over oceanic and remote areas	June 2018 Service provider
2. Continental CPDLC	June 2018 Service provider

ASBU B0-40: Implementation Roadblocks/Issues				
Elements	Implementation Area			
	Ground System Implementation	Avionics Implementation	Procedures Availability	Operational Approvals
1. ADS-C over oceanic and remote areas	NIL	Implementation of ADS general aviation pending	Implementation of GOLD procedures pending	Lack of duly trained inspectors for approval of operations
2. Continental CPDLC	NIL	Implementation of CPDLC general aviation pending	Implementation of GOLD procedures pending	Lack of duly trained inspectors for approval of operations

ASBU B0-05: Performance Monitoring and Measurement (Implementation)	
Elements	Performance Indicators/Supporting Metrics
1. ADS-C over oceanic and remote areas	Indicators: Percentage of FIRs with ADS C implemented Supporting metric: Number of ADS C approved procedures over oceanic and remote areas
2. Continental CPDLC	Indicators: Percentage of CPDLC implemented at oceanic and remote area FIRs Supporting metric: Number of CPDLC approved procedures over oceanic and remote areas

<b>ASBU B0-35: Performance Monitoring and Measurement (Benefits)</b>	
<b>Key Performance Areas</b>	<b>Benefits</b>
Access & Equity	NA
Capacity	A better localization of traffic and reduced separation allow increased capacity. Reduced communication workload and better organization of controller tasks allowing increasing sector capacity.
Efficiency	Routes/tracks and flights can be separated by reduced minima, allowing to apply flexible routings and vertical profiles closer to the user-preferred ones
Environment	Reduced emissions as a result of reduced fuel burn
Safety	ADS-C based safety nets supports cleared level adherence monitoring, route adherence monitoring, danger area infringement warning and improved search and rescue. Reduced occurrences of misunderstandings; solution to stuck microphone situations.

## **ATTACHMENT F**

### **GLOSSARY OF ACRONYMS**

ABAS	Aircraft-based augmentation system
ACC	Area control centre
ADS	Automatic dependence surveillance
ADS-B	ADS-broadcast
ADS-C	ADS-contract
AFTN	Aeronautical fixed telecommunication network
AGA	Aerodromes and ground aids
AIDC	ATS inter-facility data communication
AIM	Aeronautical information management
AIRAC	Aeronautical information regulation and control
AIS	Aeronautical information service
AIXM	Aeronautical information exchange model
AMHS	ATS message handling system
ANP	Regional air navigation plan
ANS	Air navigation services
ANSP	Air navigation service provider
AO	Aerodrome operations
AOM	Airspace organisation and management
AOP	Aerodrome operations
APP	Approach control office or service
A-SMGCS	Advanced surface movement guidance and control system
ASBU	Aviation System Block Upgrades
ATC	Air traffic control
ATFM	Air traffic flow management
ATM	Air traffic management
ATMCP	Air traffic management operational concept panel
ATM SDM	ATM service delivery management
ATN	Aeronautical telecommunication network
ATS	Air traffic services
AUO	Airspace user operations
AWOS	Automated Weather Observing Systems
CAR / SAM	Caribbean and South American Regions
CDO	Continuous descent operations
CFIT	Controlled flight into terrain
CATC	Civil aviation training centre
CM	Conflict management
CNS	Communications, navigation and surveillance
CNS/ATM	Communications, navigation and surveillance/air traffic management
CO2	Carbon dioxide



CPDLC	Controller-pilot Data link communications
D-ATIS	Data link-automatic terminal information service
DCB	Demand/capacity balancing
DCL	Digital flight plan clearances
DME	UHF distance-measuring equipment
eAIP	Aeronautical information publication
eTOD	Terrain and obstacle database
FANS	Future air navigation systems
FASID	Regional plan facilities and services implementation document (Document 8733)
FIR	Flight information region
FL	Flight level
FMS	Flight management system
FUA	Flexible use of airspace
GIS	Geographical information system
GLS	GPS-based <i>landing</i> system
GML	Geography markup language
GNSS	Global navigation satellite system
GPI	Global Plan initiatives
GPS	Global positioning system
GPWS	Ground proximity warning system
GREPECAS	CAR/SAM regional planning and implementation group
HF	High frequencies
HFDL	HF Data link
IAVW	International Airways Volcano Watch
IFR	Instrument flight rules
ILS	Instrument landing system
IMC	Instrument meteorological conditions
ISO	International Standards Organisation
IVATF	International Volcanic Ash Task Force
KPI	Key performance indicators
LAR	Latin American aeronautical regulations
MET	Meteorological services for air navigation
METAR	Aviation routine weather report, which provides the meteorological conditions prevailing at an aerodrome.
METWSG	Meteorological Warnings Study Group
MLAT	Multilateration – Surveillance system
MSAW	Minimum safe altitude warning
MWO	Meteorological Watch Office
NDB	Non-directional radio beacon
NGAP	New generation of aviation professionals
NM	Nautical miles
NPA	Non-precision approach
NOTAM	Notice to personnel concerned with flight operations

ICAO	International Civil Aviation Organization
OLDI	Direct data interchange
OMA	Automatic weather office
WMO	World Meteorological Organization
OPMET	Operational meteorological information
PDC	Predeparture clearance
PFF	Performance Framework Form
PIRG	Planning and implementation regional group
PSR	Primary surveillance radar
QMS	Quality management system
RASG-PA	Regional aviation safety group - Pan-American
REDDIG	South American digital communication network
RNAV	Area navigation
RNP	Required navigation performance
RVR	Runway visual range
RVSM	Reduced vertical separation minimum
SADIS	Satellite distribution system for information relating to air navigation
SAM	South American Region
SARPS	Standards and recommended practices
SID	Standard instrument departure
SIGMET	Significant weather
SLA	Service level agreement
AMSS	Aeronautical mobile-satellite service
SMGCS	Surface movement guidance and control system
SPECI	Special aviation weather report
SSR	Secondary surveillance radar
STAR	Standard instrument arrival
TMA	Terminal control area
TRA	Temporary reservation of airspace
TS	Traffic synchronisation
TWR	Aerodrome control tower or aerodrome control
UAS	Unmanned aircraft systems
VDL	VHF digital Relation-ship
VFR	Visual flight rules
VHF	Very high frequency
VOLMET	Meteorological information for aircraft in flight
VOR	VHF omnidirectional radio range
WAFS	World area forecast system
WATRS	Western Atlantic route system
WGS-84	World geodetic system — 1984
XML	Extensible markup language

## ATTACHMENT G

### AERONAUTICAL METEOROLOGICAL INFORMATION (MET) PROVIDED BAND MET UNITS

<i>.0</i>	<i>Distributor</i>	<i>Destiny</i>	<i>Frequency Hour (h)</i>	<i>Communication Means</i>	<i>Flight phase</i>
METAR and METREPORT with TR*in (FASID Table MET 1A)	AMS	TWR, APP, ACC, FIC, COM Station	Each hour	AFTN / Intranet / CCTV, etc.	F1,F2;F3,F4 and F5
SPECI and SPECIAL with TR*in (FASID Table MET 1A)	AMS	TWR, APP, ACC, FIC, COM Station	Each hour	AFTN / Intranet / CCTV, etc.	F1,F2;F3,F4 and F5
TAF	AMO	TWR, APP, ACC, FIC, COM Station	Each hour	AFTN / Intranet / CCTV, etc.	F1,F2;F3,F4 and F5
Aerodrome warnings	AMO	TWR, APP, COM Station, AGA Services	When justified	AFTN / Intranet / CCTV, etc.	F1,F2,F4 and F5
WINTEN (data obtained of WAFS)	AMO and/or MWO	ACC, FIC	Every 6h (if justified)	AFTN / Intranet / CCTV, etc.	F3
Significant weather forecast in (data obtained of WAFS)	AMO and/or MWO	ACC, FIC	Every 6h (if justified)	AFTN / Intranet / CCTV, etc.	F3
SIGMET	AMO and/or MWO	ACC, FIC	Every 6h (if justified)	AFTN / Intranet / CCTV, etc.	F3
Wind shear warnings and alerts	AMO	TWR and APP	When justified	AFTN / Intranet / CCTV, etc.	F1,F2,F4 and F5
Tropical cyclones advisories	AMO	TWR and APP	When justified	AFTN / Intranet / CCTV, etc.	F1,F2,F4 and F5
Volcanic ash advisories	TCA/MWO	ACC AND FIC	When justified	AFTN / Intranet / CCTV, etc.	F3
Information on accidental release of radioactive materials, that means the location of the accident and projected trajectories of the radioactive material.	MWO (normally the information is obtained from the RMSC of the MWO involved)	ACC AND FIC	When justified	AFTN / Intranet / CCTV, etc.	F3
Information on volcanic eruptions and volcanic ash on which no SIGMET has been issued yet	MWO/VAAC	ACC AND FIC	When justified	AFTN / Intranet / CCTV, etc.	F3

Phase 1: Take-Off  
Phase 2: Departure  
Phase 3: En route  
Phase 4: Approach  
Phase 5: Landing

---

\* Prepared by the AMO

## **ATTACHMENT H**

### **REFERENCE DOCUMENTS**

- ICAO Document 7192 -AN/857: Training Manual
- ICAO Document 8126 “Aeronautical Information Services Manual”
- ICAO Document 8697 “Aeronautical Chart Manual”
- ICAO Document 8733: CAR/SAM Regional Air Navigation Plan
- ICAO Document 8896: Manual of aeronautical meteorological practice
- ICAO Document 9137. Airport Services Manual.
- ICAO Document 9157. Aerodrome Design Manual
- ICAO Document 9184. Airport Planning Manual.
- ICAO Document 9377: Manual on coordination between air traffic services, aeronautical information services and aeronautical meteorological services
- ICAO Document 9674 “World Geodetic System (WGS-84) Manual”.
- IMO/ICAO Doc 9731 – International Manual of Search and Rescue Aeronautical and Maritime Services
- ICAO Document 9750: Global Air Navigation Plan
- ICAO Document 9774: Aerodrome Certification Manual.
- ICAO Document 9828: Eleventh Air Navigation Conference
- ICAO Document 9830. Surface Movement Guidance and Control Systems (SMGCS) Manual
- ICAO Document 9854: Global ATM Operational Concept
- ICAO Document 9859. Safety Management Manual.
- ICAO Document 9868: Training (PANS)
- ICAO Document 9882: Manual on ATM Requirements
- ICAO Document 9883: Manual on global performance of the air navigation system
- ICAO Document 9931: Manual on Continuous Descent Operations
- ICAO Annex 2 – Rules of the Air
- ICAO Annex 3 - Meteorological service for international air navigation.
- ICAO Annex 4 - “Aeronautical Charts”
- ICAO Annex 10, Volumes I to V
- ICAO Annex 11, Air Traffic Services
- ICAO Annex 12, Search and Rescue Services
- ICAO Annex 14, Standards and Recommended Practices - SARPS
- ICAO Annex 15 – “Aeronautical Information Service”
- ICAO Electronic Bulletin EB2010/40 of 28 September 2010 “ ICAO Civil Aviation Training Policy”
- Circular 311
- Circular 330
- WMO Bulletin No. 258, Supplement No. 1 – Training and qualification requirements for aeronautical meteorological personnel
- CAR/SAM PBN Roadmap, version 1.4 / July 2009;
- GNSS Manual, Doc 9849 AN/457;
- Air Traffic Flow Management Operational Concept for the Caribbean and South American Regions (CAR/SAM ATFM CONOPS)
- Roadmap SAM Roadmap for Air Traffic Flow Management

- Guidelines for the transition to satellite navigation systems in the CAR/SAM Regions (Appendix H to Document 8733)
- Strategies for the introduction and application of non-visual aids in approach, landing and departure in the CAR/SAM Regions (Appendix I to Document 8733)
- Caribbean/South American Air Traffic Flow Management Manual
- Manual on the Collaborative Decision-Making Process for the South American Region
- Guide for the application of a common methodology to estimate airport and ATC sector capacity for the SAM Region
- Programme for optimising the ATS route network in the South American Region
- CAR/SAM Roadmap for Performance-Based Navigation
- PBN implementation Project – En-route operations – Short term – SAM Region
- PBN Implementation Project – TMA and Approach Operations – Short Term – SAM Region.
- GNSS Manual, Doc 9849 AN/457
- GREPECAS /14 final report (April 2007)
- Strategy for the evolution of air navigation systems in the CAR/SAM Regions - First Edition Rev. 2.0 – CNS/ATM/SG/1
- GREPECAS/14 Final Report
- CAR/SAM regional unified surveillance strategy - CNS/ATM/SG/1
- Guidance for improving communication, navigation and surveillance systems to meet short- and medium-term operational requirements for en-route and terminal area operations – Regional Project RLA/06/901- October 2008
- Guideline for the implementation of national IP digital networks in support of current and future aeronautical applications (RLA/06/901 project)
- Guide for the operational interconnection of AMHS systems in the SAM Region (RLA/06/901 project)
- Model Memorandum of Understanding (MoU) for the interconnection of AMHS (RLA/06/901 project)
- Plan for the interconnection of automated ACC in the CAR/SAM Regions (RLA/06/901 project)
- Preliminary system interface control document for the interconnection of ACC centers of the CAR/SAM Regions (RLA/98/003 project)
- Preliminary reference system/subsystem specification for the air traffic control automation system (SSS) (Project RLA/06/901)
- Model Memorandum of Understanding (MoU) for the interconnection of automated systems (RLA/06/901 project)
- 37th Session of the Assembly, Working Paper A37-WP/ 64: Report on outcomes of initiatives regarding Next Generation of Aviation Professionals
- FANS 1/1 Operations Manual – FOM
- Global Operational Data Link Document (GOLD).
- <http://www2.icao.int/en/anb/met-aim/met/sadisopsg/Pages/default.aspx>
- <http://www.metoffice.gov.uk/sadis/index.html>
- <http://www2.icao.int/en/anb/met-aim/met/wafsopsg/Pages/default.aspx>
- <http://www2.icao.int/en/anb/met-aim/met/metwsg/Pages/HomePage.aspx>
- <http://www2.icao.int/en/anb/met-aim/met/iavwopsg/Pages/HomePage.aspx>
- <http://www2.icao.int/en/anb/met-aim/met/ivatf>
- “AIS-AIM Transition Roadmap” – ICAO
- Report of the seventh meeting of the AGA/AOP/SG7 Subgroup, Buenos Aires, Argentina, 9 to 13 September 2009.
- SESAR HP in the Single European Sky ATM Research Programme.

## **APPENDIX B**

### **PRIORITIES FOR THE IMPLEMENTATION OF AIR NAVIGATION IMPROVEMENTS**

#### **PBN implementation**

1.1 Upon analysing the status of implementation of performance-based navigation (PBN) in the South American Region, note was taken of the status of PBN implementation in the optimisation of routes, terminal areas (TMAs), and instrument approach procedures (IAPs). The meeting also reviewed the goals to be achieved by SAM States during the period 2014-2016.

#### **Optimisation of the regional ATS route network (ATSRO)**

1.2 Regarding route optimisation at regional level, it was noted that out of a total of 254 routes that make up the regional ATS route network, 159 (62%) correspond to conventional routes and 95 (38%) to PBN routes.

#### **PBN redesign of terminal areas**

1.3 Regarding standard arrivals and departures (STARs and SIDs), the meeting analysed the results of the survey conducted by the Regional Office as well as the information of the State AIPs.

1.4 In this regard, it was noted that, of the 99 international airports of the SAM Region listed in the CAR/SAM Air Navigation Plan (ANP), 1,680 STAR and SID procedures have been designed and published in the SAM Region, of which 878 (52%) are conventional, and 802 (48%) are PBN.

1.5 Likewise, it was noted that regarding continuous descent operations (CDO) and continuous climb operations (CCO) in the PBN STARs and SIDs of the region, no CDOs or CCOs have been published in the respective AIPs, but there are 56 PBN STARs in SBBS (Brasilia) and the 24 PBN STARs in SBRF (Recife) that have been developed using CDO techniques, although they are not indicated as such in the chart.

1.6 The indication of CCOs or CDOs in the SID or STAR chart, due to its importance, is under study by the planning and implementation groups to ensure an improved situational awareness by air traffic controllers and pilots.

#### **PBN instrument approach procedures**

1.7 Regarding PBN instrument procedures, the Air Navigation Directors took note of ICAO Assembly Resolution A37-11 on global performance-based navigation goals.

1.8 According to Resolution A37-11, the SAM Region has 114 runways for which instrument procedures have been developed to 175 of the existing 228 thresholds. For these 175 thresholds, 107 APV procedures have been implemented, accounting for 61% of IFR runways.

1.9 It was noted that, of all the procedures existing in the Region for international airports listed in the ANP, there were 783 approach procedures for the 99 airports; 178 were PBN approach procedures (including the GNSS IAPs), out of which 107 were RNP APCH, accounting for 14%, distributed as follows: 83 APV Baro-VNAV (APV) procedures - 11%, and 24 RNP procedures with authorisation required (RNP AR), accounting for 3%.

#### **PBN goals for the period 2014-2016 in the SAM Region**

1.10 Regarding standard departures and arrivals (SIDs and STARs) designed in accordance with the PBN concept, CDO and CCO operations, and the objectives of Resolution A37-11 concerning instrument procedures with vertical guidance, the following regional goal was agreed upon for the triennium 2014-2016:

Proposed percentages	60% 2016	60% 2016	40% 2016	40% 2016	60% 2016	According to Resolution A-37/11		
						70% 2014	100% 2016	100% 2016
CAR/SAM ANP international airports	PBN SID	PBN STAR	CCOs CDOs in SIDs and STARS	PBN routes Lower airspace	PBN routes Upper airspace	IAP APV/L NAV	IAP RNP-AR	IAP LNAV Only

1.11 Additionally, based on the airspace optimisation programme being implemented in the SAM Region, a **reduction of 40.000 tonnes of CO<sub>2</sub> emissions per year** was considered as regional goal, mainly related to route optimisation and TMAs using CCO and CDO techniques derived from fuel savings by the users.

#### **ATFM implementation**

1.12 Upon analysing the status of implementation of air traffic flow management (ATFM) in the South American Region, and in view of the global events to be held in 2014 and 2016, the meeting identified the need to have at least one ATFM position at the area control centres.

1.13 To date, 2 centralised flow management units and 3 flow management units or positions (FMU/FMP) have been implemented in the SAM Region, while one State is in the process of implementation and 8 States are carrying out activities or have not yet taken action for ATFM implementation. Based on the analysis made, it was noted that 36% of SAM States had implemented FMUs or FMPs.

1.14 Out of the 99 international airports in the SAM Region listed in the ANP, ATFM services are provided to 45 airports (27 in Brazil, 8 in Colombia, 1 in Chile, 2 in Paraguay, and 7 in Venezuela), accounting for 45% of all the airports in the Region. This percentage does not include airports in States that are in the process of implementation.

1.15 Under the auspices of project RLA/06/901, several training courses have been conducted and even a guide has been developed for calculating runway and ATC sector capacity to assist States with the runway and ATC sector calculation methodology. Likewise, courses have been carried out at the centralised ATFM unit in Brazil, and the ATFM and the associated CDM manuals were developed for use in the SAM Region.

#### **ATFM goals for the period 2014-2016 for the SAM Region**

1.16 In view of the above, and given the importance of ATFM for capacity/demand balancing, the following ATFM goals were agreed for the period 2014-2016:

- a) 2014-2016: at least one flow management unit (FMU) or flow management position (FMP) in the ACC of each FIR.
- b) 2016: one centralised ATFM unit (ATFMC) in those States that have more than one FIR.

#### **AIM implementation**

1.17 Regarding AIM implementation in the SAM Region, 14 States of the Region have completed Phase 1 of the roadmap for the transition from AIS to AIM, with respect to the following elements:

- a) P-03 — AIRAC adherence monitoring;
- b) P-04 — Monitoring of States' differences to Annexes 4 and 15; and
- c) P-05 — WGS implementation.

1.18 Regarding element P-17, which corresponds to quality management (QMS) implementation, it was noted that in the SAM Region, there were 5 QMS-certified States: Brazil, Chile, Ecuador, French Guiana (France), and Paraguay.

1.19 An important landmark in the road to the new systems is the completion by administrations of Phase 1 of the AIS-to-AIM transition process, since the phased and interdependent transition requires that one phase be completed before moving on to the next transition phase.

1.20 A delay in the implementation of Phase 1 will have a significant impact on several areas that depend on the quality of aeronautical information. One of the most affected areas is ATM.

#### **AIM goal for SAM States that need to complete PHASE 1 of the AIS-to-AIM transition roadmap during the period 2014-2016**

1.21 According to the information provided by the AIM experts of the States, the following goals were proposed for the period 2014-2016 for those States that had not yet obtained AIM QMS certification:



State	% of implementation January 2012	% of implementation May 2013	Certification
Argentina	30 %	30%	2015
Bolivia	30%	30%	2015
Colombia	70%	90%	2014
Guyana	0%	25%	2016
Panama	70%	70%	2015
Peru	40%	50%	2015
Suriname	30%	35%	2016
Uruguay	90%	95%	2014
Venezuela	50%	50%	2015

### Interconnection of AMHS systems

1.22 The interconnection of aeronautical message handling systems (AMHS) started in 2010, at a time when many SAM States had already implemented AMHS systems. To date, four AMHS interconnections have been completed. The connections were implemented on the regional communications network, REDDIG, using the IP communications protocol (Internet protocol).

1.23 In order to establish technical, operational, and administrative agreements when interconnecting automated systems, a model Memorandum of Understanding ((MoU) has been developed for use in the SAM Region. Accordingly, the States planning to start the interconnection will describe in the MoU the activities required for the interconnection, with the respective dates, as well as the parties technically and operationally responsible for coordinating activities.

1.24 A total of 26 AMHS interconnections are required. **The goal is to have 100% of AMHS interconnections completed by the end of 2016;** four have already been completed and the remainder will be implemented as follows: one in 2013, 11 in 2014, 5 in 2015, and 5 in 2016.

### Interconnection of automated systems

1.25 The interconnection of automated systems between adjacent ACCs is aimed at reducing the risk of aeronautical incidents resulting from coordination activities, while improving planning phases for an efficient control of flights to/from the corresponding flight information regions (FIR).

1.26 Follow-up to the interconnection of automated systems in the Region is done through the SAM implementation (SAM/IG) meetings, with the support of project RLA/06/901, through which guides have been drafted to support implementation, and through missions to the States, as shown in the website of the ICAO South American Regional Office in the section on electronic documents.

1.27 The interconnection of automated systems consists of the exchange or radar data using the ASTERIX (*All Purpose Structured Eurocontrol Surveillance Information Exchange*) format and IP communication protocols (Internet Protocol), and the implementation of automated transfer of flight plans between automated centres through AIDC (ATS interfacility data communication). The means of communication will be the REDDIG regional network.

1.28 The goal for the interconnection of automated systems is 15 interconnections **implemented by the end of 2015**. The schedule of implementation from 2013 to 2015 is as follows: **1 in 2013, 8 in 2014, and 6 in 2015**.

#### **Implementation of domestic IPS (Internet protocol suites) communication networks**

1.29 With the implementation of AMHS, many SAM States have improved their domestic communication networks by implementing domestic IPS networks, but very few States have planned the implementation of AIS and/or MET services, operational voice services (direct or switched ATS communications) and radar surveillance services over the same domestic IP network.

1.30 The implementation of domestic IPS networks will facilitate the implementation of new services to support aeronautical services, thus increasing their availability.

1.31 In this sense, **it is foreseen that, by the end of the period 2014-2016, 80% of the States of the Region** will have implemented domestic IPS networks with the aforementioned characteristics. Implementation during the period 2014-2016 would be distributed as follows: 2 in 2014, 3 in 2015, and 5 in 2016. It is expected that full implementation will be achieved by 2018.

## APPENDIX C

### PRIORITIES AND TARGETS FOR THE IMPLEMENTATION OF SAFETY ENHANCEMENTS IN THE SAM REGION

#### 1. *Safety oversight*

1.1 In order to establish targets and priorities for safety oversight enhancements in the SAM Region, the indicators considered for this area were based on the results [effective implementation (EI)] obtained by each State following their last activity under the ICAO Universal safety oversight audit programme (USOAP) continuous monitoring approach (CMA). In this regard, the following target was agreed upon for this area:

*Reach 80% effective implementation (EI) in the SAM Region by December 2016.*

1.2 **Attachment 1** shows the strategy for the implementation of safety oversight enhancements in the Region.

#### 2. *Accidents*

2.1 Performance indicators in this area were obtained following an evaluation of the information available on the ICAO web site: Occurrences – Pivot table on iSTARS accident statistics. The sample information refers to scheduled commercial air transport on aircraft above **2250 kg** during the **2005-2012 periods**.

2.2 The information obtained revealed that the number of accidents had been gradually dropping in the SAM Region since 2005, with the exception of 2008, in which the accident rate increased abruptly

2.3 Information provided by the Commercial Aviation Safety Team (CAST) of the United States government aviation industry was also used, covering accidents occurred in the SAM Region during the 2002-2012 period, which involved LAR 121 operators or equivalent. In this study, the CAST used a value of 50% implementation of nine (9) safety enhancements (SEs).

2.4 In view of the above and taking into account the recommendation of the Meeting of Air Navigation and Safety Directors, the following target for the accidents area was agreed upon:

*Reduce by 50% the gap between the SAM accident rate and the global accident rate by December 2016.*

2.5 **Attachment 1** presents the strategy for this safety enhancement implementation priority and **Attachment 2** contains the safety enhancements (SEs) proposed by the Regional Aviation Safety Group – Pan America (RASG-PA).

### 3. *Runway excursions and incursions*

3.1 Based on the information obtained from the ICAO Accident/Incident Data Reporting System (ADREP) for the 2005-2012 periods, runway excursions in the SAM Region increased in 2007, 2008, 2009 and 2011. However, the rate dropped in 2010 and 2012, reaching zero accidents in 2012. Regarding runway excursions, the following target was agreed upon:

*Reduce the runway excursion rate by 20% with respect to the SAM average rate (2005-2012) by 2016.*

3.2 **Attachment 1** shows the strategy for safety enhancement implementation priorities in this area.

### 4. *Aerodrome certification*

4.1 The performance indicator to be used is the percentage of aerodromes certified. The Meeting of Air Navigation and Safety Directors of the SAM Region considered that the 38% target of aerodromes certified, to be achieved in the short term in the Region was too high, and agreed to reduce it to 20% (see **Attachment 3**). One of the difficulties noted was the need to implement a complete SMS at the aerodrome as a condition for certification. However, it is expected that, in the long run, the certification of all the aerodromes listed in the ANP will be achieved. In this regard, the following target was agreed upon:

*Reach 20% international aerodromes certified*

4.2 According to the latest activities during the 2011-2013 period under the continuous monitoring approach (CMA), and based on the results of the last cycle of the Universal Safety Oversight Audit Programme (USOAP), it was noted that the average EI for the SAM Region was approximately 70%, with the AGA area accounting for 63.54%. Aerodrome certification would significantly increase the EI in the AGA area. CEs 4 and 7 only reached 50% EI for AGA, which reflects the need to train AGA personnel and increase the number of inspectors capable of aerodrome certification and oversight.

4.3 According to the latest safety surveys, runway excursions are the most frequent occurrence in the South American Region. Although there are many factors involved in runway excursions, from the AGA point of view they may be the result of non-compliance with standards. In both cases, aerodrome certification would ensure a minimum level of protection and thus contribute to reduce runway excursion occurrences.

#### 4.4 Proposed solutions

4.4.1 In the **short term**, the aerodrome certification strategy started with the development of a set of Latin American Aeronautical Regulations for Aerodromes (AGA LARs) under the umbrella of the SRVSOP, in order to provide States with regulations suited to the regional reality. The Aerodromes Panel, with the assistance of the SRVSOP Technical Committee, has developed a set of regulations for aerodromes, the first edition of which has already been approved by the SRVSOP General Board. Based on the commitment assumed by SRVSOP member States, these regulations should be harmonised and incorporated by member States into their national legislation:

LAR 154 – Aerodrome Design  
LAR 153 – Aerodrome Operation  
LAR 139 – Aerodrome Certification

4.4.2 The Aerodrome Inspector Manual (MIAGA) has also been developed based on the principles of the Regional System and the AGA LAR set. The MIAGA is a tool for guiding the government Aerodrome Inspector in the performance of certification and oversight activities. This Manual is part of the requirements of a Safety Oversight System (Critical Element # 5).

4.4.3 A regional harmonised standard, as well as common procedures and training would permit the creation of a regional roster of government aerodrome inspectors who, in the **medium term**, would be capable of assisting the States that do not have the required number of trained inspectors for aerodrome certification.

4.4.4 For aerodromes that deviate from the standard, safety assessment methodologies are being developed for their certification to ensure that air operations are conducted with the appropriate safety.

4.4.5 Finally, it was felt that, for the **medium and long term**, a multinational teams of inspectors could perform aerodrome certification and continuous oversight tasks.

4.4.6 For non-SRVSOP States, the strategy for aerodrome certification will be through direct assistance by the Regional Office.

4.4.7 For an effective implementation of the proposed solutions, the following target dates have been established:

- short term, until 31 December 2016;
- medium term, from 1 January 2017 to 31 December 2019; and
- long term, from 1 January 2020 to 31 December 2022.

## 5. *SMS/SSP implementation*

5.1.1 With regard to SSP implementation, the Meeting of Air Navigation and Safety Directors felt that progress in this system depended on progress made in the development of regulations dealing with the protection of information sources. Therefore, the Meeting agreed on the following targets to be achieved by December 2016:

- ✓ *Reach 67% SSP implementation; and*
- ✓ *Reach 100% capacity to oversee service suppliers' SMS*

5.2 At regional level, the effective implementation rate is 70%, reason why several States of the Region are already in the stage of starting SSP implementation; this has been effectively confirmed at the annual meetings of SSP coordinators.

5.3 In order to measure progress of SSP implementation at regional level, milestones are established to check such progress at the annual meetings of SSP coordinators of SAM States. Accordingly, the States would report on the implementation of the following:

---

### **A.- Resources available for SSP implementation**

Related elements

- a) Designation of a person responsible for SSP
- b) The SSP must have sufficient resources (equipment and staff) to fulfil the tasks required for data collection, analysis, and other related functions, in accordance with the size and complexity of the civil aviation system.

---

### **B.- iSTAR SSP gap analysis completed and constantly updated**

---

### **C.- Identification of information sources (reactive, proactive, and predictive)**

---

### **D.- Publication of annual national safety reports**

Related elements

- a) High-level safety meetings are held to analyse, make decisions, and follow-up on the results of the annual safety report

---

### **E.- Definition of the risk profiles of service providers**

---

### **F.- Risk-based oversight programme implemented**

5.4 Regarding the measurement of SMS implementation, since this implementation involves several areas and the States would be overseeing implementation progress, it is proposed that follow-up be done of CAA performance in terms of its regulatory and oversight functions, establishing two milestones based on which the State would report at the annual meetings of State SSP coordinators, namely:

---

**A.-** Publication of the SMS regulatory requirements for all its operators (AGA, ATS, OPS, and AIR).

---

**B.-** Incorporation of an assessment of service providers' SMS in their Safety Oversight Plan, using inspectors proficient in SMS assessment.

---

## ATTACHMENT 1

### STRATEGY FOR SAFETY ENHANCEMENT IMPLEMENTATION PRIORITIES

#### 1. **Safety oversight in the SAM Region – Effective implementation (EI) improvements**

1.1 The ICAO South American Regional Office will promote improvements to the effective implementation (EI) of standards and recommended practices (SARPs) in its States, especially in those States whose effective implementation is below the target established for the SAM Region. The objective of this action is for each State to improve its EI so that the SAM Region may reach the targets agreed by the meeting. Thus, it encourages SAM States to commit to keep up-to-date and improve their corrective action plans (CAPs).

1.2 In addition to improving the CAPs, the following specific safety enhancements are proposed for the SAM States and for the member States of the Regional Safety Oversight Cooperation System (SRVSOP), for the period between January 2014 and December 2016:

##### 1.2.1 For SRVSOP States:

- ✓ harmonisation of regulations;
- ✓ harmonisation of guidance material for inspectors;
- ✓ harmonisation of guidance material for service providers, for example, advisory circulars (AC), acceptable means of compliance (AMC), and interpretative/explanatory material (IEM)
- ✓ assistance to States that so require in the following areas:
  - training;
  - certification; and
  - approvals
- ✓ Effective implementation of the following oversight systems for air service operators:
  - Safety ramp inspections data exchange programme (IDISR); and
  - Programme of coordinated inspections of dangerous goods (VCMP) (SRVSOP members).

##### 1.2.2 For non-SRVSOP States

- ✓ Implementation of the air operator certificate (AOC) registry

#### 1.3 **Effective implementation (EI) improvements, by audit area**

##### 1.3.1 ANS

- ✓ Development of the ANS LARs
- ✓ Development of ANS LARs guidance material
- ✓ Harmonisation of ANS regulations amongst SAM States



- ✓ Effective implementation of ANS requirements and procedures
- ✓ Implementation of SMS in ANS providers

#### 1.4 **Effective implementation (EI) improvements, by critical element**

##### 1.4.1 CE- 4 – Technical personnel qualification and training

- ✓ Standardisation of training programmes for inspectors of SAM States.
- ✓ Support by SRVSOP with training courses to States that so request.
- ✓ Development and effective implementation of a multinational training system, with applications based on the ICAO South American Regional Office and SRVSOP website.

#### 2. **Accidents**

2.1 For the following three categories of fatal accidents: loss of control in-flight (LOC-I), controlled flight into terrain (CFIT), and runway excursions (RE), the following safety enhancements are proposed:

##### 2.1.1 **Loss of control in-flight (LOC-I)**

- ✓ Effective implementation in all SAM States of upset prevention and recovery training (UPRT) requirements. These requirements will help mitigate occurrences related to loss of control of aircraft. The proposals of amendment of Annex 1, Annex 6, Part I, and the PANS-TRG are foreseen to be applicable as of 13 November 2014. It is also foreseen that UPRT requirements of the Latin American Aeronautical Regulations (LARs) will be applicable as of that same date.
- ✓ Effective implementation of reactive and proactive systems for data collection, hazard identification, and management of risks related to LOC-I.
- ✓ Effective implementation of the ICAO advanced qualification programme (AQP) or evidence-based training (EBT) (loss of control in-flight).
- ✓ Effective implementation of predictive systems for data collection, hazard identification, and management of risks related to LOC-I.
- ✓ Implementation of an advanced oversight system that includes reactive, proactive, and predictive processes oriented to LOC-I.

##### 2.1.2 **Controlled flight into terrain (CFIT)**

- ✓ Continue with the effective implementation in all States of the CFIT training aid, which contains the Flight Safety Foundation (FSF) ALAR tool kit.
- ✓ Effective implementation of reactive and proactive systems for data collection, hazard identification, and management of risks related to CFIT.
- ✓ Effective implementation of the ICAO advanced qualification programme (AQP) or evidence-based training (EBT) (CFIT scenarios).
- ✓ Effective implementation of predictive systems for data collection, hazard identification, and management of risks related to CFIT.
- ✓ Implementation of an advanced oversight system that includes reactive,

proactive, and predictive processes oriented to CFIT.

### 3. **Runway excursions**

3.1 The following safety enhancements are proposed for reducing the runway excursion accident rate:

- ✓ Implementation of the ICAO runway safety tool kit.
- ✓ Effective implementation of runway safety teams (RSTs) at international aerodromes.
- ✓ Effective implementation of safety reactive, proactive, and predictive processes (FDA) related to runway excursions by commercial air transport operators.
- ✓ Effective implementation of the ICAO advanced qualification programme (AQP) or evidence-based training (EBT) (unstabilised approach scenarios).
- ✓ Effective implementation of RSTs at major domestic aerodromes.
- ✓ Effective implementation of safety reactive, proactive, and predictive processes (FDA) related to runway excursions by general aviation operators.
- ✓ Installation of runway excursion prevention systems on board aircraft.
- ✓ Effective implementation of an advanced oversight system to monitor the reactive, proactive, and predictive systems for addressing hazards related to runway excursions.

1					<b>DETAILED IMPLEMENTATION PLANS (DIPs) by PA-RAST/11</b>			
2	#	DIP	Description	Champion	Output	Deadline	Status	Comments
3	1	04	Promote pilot adherence to Standard Operating Procedures (SOPs) for approach procedures including go-around decision making process	ALTA	1) Distribution	18/01/11	Completed	
4					2) Training		Completed	
5	2	RE/09	Specific Training for pilots and air traffic controllers to avoid unstabilized approaches	ALTA	1) ALTA will conduct a survey within its operators regarding the actions taken to mitigate unstable approaches.	20/02/11	Completed	
6					2) Develop a strategy to deliver safety seminars for pilots and controllers in Pan America that targets recognition and avoidance of unstable approaches.	31/12/12	In process	Updated: 5 December 2012. ALTA, IFALPA, IFATCA currently working on the script and working on video budget funding.
7								
8								
9	3	I 02	Specific ALAR/CFIT Training for Pilots	IATA	1) CAA conducts a review of all operators to ascertain which operators have CFIT prevention training and procedures in their approval training	20/02/11	Completed	
10					2) If an operator does not have a CFIT training, it will be encourage to incorporate CFIT training into the airline training program.	20/12/11	Completed	
11	4	CFIT/04	CRM/Situational Awareness for pilots and air traffic controllers	IFALPA & IFATCA	1) Incorporate and/or update CRM/situational awareness training programs for all flight crew members of air transport operators emphasizing aircraft position with relation to terrain and reviewing past occurrences.	20/02/12	In process	IFALPA is coordinating with IATA and IFATCA the development of a video for pilots and air traffic controllers regarding Crew Resource Management (CRM).
12					2) Incorporate CRM/situational awareness training programs for all air traffic controllers and air navigation service providers (ANSP) emphasizing aircraft position with relation to minimum allowable	20/08/12	In process	
13								
14								
15	5	-I 06	LOC Training – Human factors and automation	PA-RAST	1) Review and evaluate the advisory circular created by the ICAO COSCAP's in Asia	20/02/11	Completed	
16					2) ICAO will distribute a copy of the developed generic advisory circular to each State in the region.	20/03/11	Completed	
17					3) Each State in the region will use the generic advisory circular as a template to prepare a State Advisory Circular on mode awareness and energy state management aspects of flight deck automation.	20/09/11	Completed	
18					4) Mode awareness and energy state management aspects of flight deck automation guidance is provided by operators to all their pilots.	20/09/12	Completed	
19								
20								
21	6	-I 07	LOC Training – Advanced maneuvers	ALTA	1) Listing of training materials available from regulators, industry, operators, academia and other resources.	18/01/11	Completed	
22					2) Advanced Maneuvers Training provided to all operators.	18/04/11	Completed	
23					3) Advanced Maneuvers Training provided by all operators. The expectation is that this training will be accomplish during initial training and as part of the recurrent training program via ground and simulator instruction within the certified flight envelope, with emphasis on recognition, prevention and recovery technique.	18/08/13	Superseded	
24								
25								

26	7	-I 9	Loc Training - Pilot monitoring policies and procedure for the operator and training program for crews	IFALPA	1) Listing of training materials available from industry, operators and other resources.	20/02/11	Completed	
27					2) Raise awareness of availability and need of Pilot Monitoring Training.	20/03/11	Completed	
28					3) Pilot Monitoring Training material provided to all operators.	20/03/11	Completed	
29					4) Pilot Monitoring Training provided by operators to all their pilots.	20/09/12	Completed	
30	8	RE/8	Guidance in maintaining runway in accordance with Annex 14	ACI-LAC	1) Create a guide that collects best practices for runway maintenance	18/04/12	Completed	
32					2) Promote and encourage the use of the guide		In process	ESC requested ACI-LAC to provide enhanced Manual for approval and dissemination.
33					3) Airports implement their maintenance plans according to the runway maintenance guide.		In process	
34	9	RE/11	Develop guidance material and training programs to create action plans for runway safety teams	DGAC Mexico	1) Gather and publish in the RASG-PA website available material that may be used in to mitigate hazards related to runway safety.		Completed	
35					2) Electronic checklist development.		In process	Updated: 6 December 2012. Mexico DGAC is developing the Toolkit to be presented to the PA-RAST for approval. Considering that the electronic checklist will be part of the Toolkit they requested that Output 2 be removed from the DIP.
36					3) Establishment of a regional Runway Safety Database.	25/02/12	In process	Updated: 6 December 2012. Mexico DGAC considered that the Output 3 would not be feasible and request to be removed from the DIP.
37					4) Develop a roll out plan.	25/08/12	In process	To be reviewed with the Champion
38					X) Launch of the RST Toolkit			Updated: 6 December 2012. Mexico DGAC suggested to include the new Output X for launching the Toolkit
39					5) Review and update of the Runway Safety Teams.		In process	Updated: 6 December 2012. Mexico DGAC considered that the Output 5 is monitored by the ICAO NACC and SAM and RASG-PA, and the material is updated by ICAO HQ. Therefore, they requested to be removed from the DIP.
40								
41								
42								
43								

Attachment 2 to Appendix C to Report on Agenda Item 4 / Adjunto 2 al Apéndice C al Informe sobre la Cuestión 4 del Orden del Día

Description		Commission	Unit	Deadline	Status	Comments
3	ot t on o a t l n o mat on					
12	a n o l n o mat on a t ata	-	l - data a n			
		l	l nd a n o am			
			l			
4	d nt l n d nt onal oa d					
	n a o t nolo to mt at n a on	l l				
	pan tanda d a olo					n - 4444 apt 12
	d t d t on o am	l		-13	o ta t n 2012	olo t apont d at n p -a m nt m nt
				-13	o ta t n 2012	

[illegible]

- iii)Distribution of training material to non-airline pilots
- iv)Establish and maintain communication with the Pan American pilots and other stakeholders
- v)Operators to include recommendations into their Manual of Operations
- vi)Operators to include recommendations into their training programmes
- vii)Get feedback
- viii)Metrics to determine penetration of this programme

**DIP Notes:**

1. Research to determine the target audience(s) Determine the specific groups of pilots to be reached in order to achieve our objective Determine other stakeholders that would benefit.

2. Communication and distribution options: Letter from RASG-PA Secretary to recommend that all operators establish SOP's that include stabilized approach criteria for pilots and a no fault go-around policy for unstable approaches, mentioning the FSF/IATA Runway Excursion Risk Reduction Tool Kit. Letter from RASG-PA Secretary to States recommending that all operators establish SOP's that include stabilized approach criteria for pilots and a no fault go-around policy for unstable approaches, mentioning the FSF/IATA Runway Excursion Risk Reduction Tool Kit.

3. Press releases from ALTA, IATA, IFALPA. 4. RASG-PA website news release, uploading of training material and E-mails to target audience

*Keep in mind that there is no contradiction with the pressure for pilots in the subsequent flight analysis.*

**RAST-PA/RE/04 Output 1**

**Description:** Distribution

**Resources:**

**Resource Notes:** Cost of the material and distribution to the operators.

**Time Line:** SCA+ 5 months

**Actions:** 1. RAST/RE recommends that all operators establish SOP's that include stabilized approach criteria for pilots and a no fault go-around policy for unstable approaches. 2. In coordination with FSF and IATA, RAST/RE should develop an awareness campaign to promote the adherence to SOP's for approach procedures including the go-around decision making process. The campaign will distribute the FSF/IATA Runway Excursion Risk Reduction Tool Kit, the Colegio de Pilotos Aviadores de Mexico Aeronautical Decision Management training, and any other available material. 3. Time to train trainers

**Target Completion Date:** 12

**RAST-PA/RE/04 Output 2**

**Description:** Training

**Resources:**

**Resource Notes:** Variable costs depending on the operator.

**Time Line:** SCA+ 15 months

**Actions:** Operators to include material in training programs.

**Target Completion Date:**

[illegible]



RAST-PA/RE/08 Output 1

RAST-PA/RE/08 Output 2

RAST-PA/RE/08 Output 3

<b>Description:</b>	Airports implement their maintenance plans according to the runway maintenance guide.
<b>Resources:</b>	
<b>Resource Notes:</b>	ACI, RST's
<b>Time Line:</b>	18 months
<b>Actions:</b>	Use a data-driven approach to identify aerodromes that could benefit from improved runway maintenance. Encourage RST at Airports to use the runway maintenance guide and track outcomes through their action plans. Track aerodrome action plans to determine the number of aerodromes that are using the guide.
<b>Target Completion Date:</b>	

[illegible]

- Time availability

DIP Notes: Impact on Aviation Safety in the Region:  
This project would have a positive impact on aviation by avoiding accidents and incidents related to runway excursion.

**RAST-PA/RE/09 Output 1**

Description: ALTA will conduct a survey within its operators regarding the actions taken to mitigate unstable approaches.

Resources:

Resource Notes: ALTA members

Time Line: SCA + 6 months

Actions: The information obtained will be presented and be used to prepare the content for the safety seminars.  
The goal will be to identify needs and share best practices to improve training methods.

Target Completion Date:

**RAST-PA/RE/09 Output 2**

Description: Develop a strategy to deliver safety seminars for pilots and controllers in Pan America that targets recognition and avoidance of unstable approaches.

Resources:

Resource Notes: Stakeholders as listed above

Time Line: Output 1 + 24 months

Actions: Develop a strategy and timeline to deliver safety seminars for pilots and controllers.

At a minimum the following topics should be covered:

- Stabilized Approaches
- Go Around Gates and Missed Approach Criteria
- Approach Procedures and Briefings
- Non Normal Aircraft Conditions
- Transfer of Aircraft Control
- CRM/TRM and human factors
- Weather conditions and information dissemination including tail wind landings

During the safety seminars participant will be asked to provide additional mitigation measures that will be compiled and used as the basis of future safety enhancements for runway excursions.

Target Completion Date:

[illegible]

<b>Key Milestones:</b>	DIP Output 1 Gather & Publish information Output 2 Checklist Output 3 Database Output 4 Roll out plan Output 5 Review and update	ESC X Approval ESC 10 Date + 3 Output 1 + 6 Output 1 + 6 Output 3 + 6 Output 4 + 6
<b>Potential Blockers:</b>	- Lack of resources to establish RSTs - Differences between CAAs and airport operators - Airport operators may not recognize safety enhancement benefits - Data sharing - Lack of resources to implement mitigations	
<b>DIP Notes:</b>	RASG-PA, Annual Safety Report Team (ASRT), will review collected data on a yearly basis. This data will be reflected in the annual RASG-PA Safety Report. <i>Multidisciplinary runway safety teams are envisaged to work with airport operators to identify areas of opportunity and available resources to enhance runway safety for specific aerodromes.</i>	

**RASG-PA/RE/11 Output 1**

<b>Description:</b>	Gather and publish in the RASG-PA website available material that may be used to mitigate hazards related to runway safety.
<b>Resources:</b>	
<b>Resource Notes:</b>	ICAO
<b>Time Line:</b>	6 months
<b>Actions:</b>	Publish or make links available to websites such as FSF, CAST, FAA, EURCONTROL and IFALPA which RST may use to proposed mitigation actions for identified hazards related to runway safety.
<b>Target Completion Date:</b>	

**RASG-PA/RE/11 Output 2**

<b>Description:</b>	Electronic checklist development
<b>Resources:</b>	
<b>Resource Notes:</b>	ICAO, IFATCA, IATA & ACI
<b>Time Line:</b>	6 months
<b>Actions:</b>	Develop an electronic checklist based on best practices and threat and error management that RST may use to identify hazards and propose mitigation actions. The checklists should address the following areas: - ATM/CNS - Air operators - Airport - Before releasing final versions of the checklists, field test in a pilot project - Translate Checklists into Spanish
<b>Target Completion Date:</b>	

**RASG-PA/RE/11 Output 3**

<b>Description:</b>	Establishment of a regional Runway Safety Database
<b>Resources:</b>	
<b>Resource Notes:</b>	ICAO
<b>Time Line:</b>	6 months
<b>Actions:</b>	Create a Regional database that will house the data from the checklists (Output 2) with at least the following considerations: - Option to de-identify the source of the information - Where possible responses should be selectable (rather than free text)

- Where possible responses should be selectable (rather than free text)
- Contain appropriate level(s) of data entry
- Consider the legal aspects of data sharing
- Capture the resulting mitigation actions and their end result
- Before releasing final versions of the checklists/database interface, field test in a pilot project
- Spanish version

Target Completion Date:

---

#### **RAST-PA/RE/11 Output 4**

Description: Develop a roll out plan

Resources:

Resource Notes: RAST-PA / FSTT-PA

Time Line: 6 months

Actions: Organize workshops in Pan America to disseminate the information and train on:

- Establishment of RST
- The use of the DB
- The use of the checklist
- Finding Material related to runway safety.

Target Completion Date:

---

#### **RAST-PA/RE/11 Output 5**

Description: Review and Update of the Runway Safety Teams

Resources:

Resource Notes: RAST-PA

Time Line: 6 months

Actions: Develop a process to review on a two times a year basis the number of RSTs established and ensure that all relevant runway safety material is maintained updated.

Target Completion Date:

---

[illegible]

- Operators may not recognize the safety enhancement benefits

DIP Notes:

RAST-PA/CFIT/02 Output 1

Description:	CAA’s conduct a review of all operators to ascertain which operators have CFIT prevention training and procedures in their approved training programs.
Resources:	
Resource Notes:	CAA (Flight Safety Oversight Department) Estimate of 2 to 4 CAA man-hours per airline to complete operator review CAA Inspector review checklist
Time Line:	SCA+ 6 months
Actions:	Through the flight safety oversight departments, CAA’s will direct inspectors to conduct a review of their operator and identify which operators provide CFIT prevention training and procedures within their approved training programs.
Target Completion Date:	

RAST-PA/CFIT/02 Output 2

Description:	If an operator does not have CFIT training, he will be encouraged to incorporate CFIT training into the airline training program.
Resources:	
Resource Notes:	Operators, CAA’s and ICAO Variable cost depending on the operator and the number of pilots
Time Line:	SCA+ 16 months
Actions:	Operators will incorporate CFIT prevention training and procedures into their training programs.
Target Completion Date:	



[illegible]

**Potential Blockers:**

- Availability of CAA/ANSP/State resources.
- Operators, States and ANSP may not recognize the safety benefits

**DIP Notes:**

All communications to States should be conducted through the RASG-PA Secretariat. Guidance on coordinating with ICAO and identifying which operators and ANSPs are providing CFIT prevention training and procedures within their approved training programs may be useful to States.

*ATC training in this area has already been developed*

**RAST-PA/CFIT/04 Output 1****Description:**

Incorporate and/or update CRM/situational awareness training programs for all flight crew members of air transport operators emphasizing aircraft position with relation to terrain and reviewing past occurrences.

**Resources:****Resource Notes:**

Air transport operators (training departments),  
Variable cost depending on the operation

**Time Line:**

SCA+ 18 months

**Actions:**

Reduce the CFIT accident rate by incorporating CFIT prevention in CRM training programs. Situational awareness will be emphasized as an integral part of the CRM training required of flight crewmembers of all air transport operators.

**Target Completion Date:**

---

**RAST-PA/CFIT/04 Output 2****Description:**

Incorporate CRM/situational awareness training programs for all air traffic controllers of air navigation service providers (ANSP) emphasizing aircraft position with relation to minimum allowable altitudes.

**Resources:****Resource Notes:**

ANSP's (training departments),  
CRM/situational awareness guidance material posted on the RASG-PA Website  
Variable cost depending on the ANSP

**Time Line:**

SCA+ 24 months

**Actions:**

Reduce the CFIT accident rate by incorporating CFIT prevention in CRM training programs. Situational awareness will be emphasized as an integral part of the CRM training required of air traffic controllers of all ANSPs.

**Target Completion Date:**

---

[illegible]

Goal 2: Mode awareness and energy state management aspects of flight deck automation advisory circular is readily available.

Indicator: Each ICAO contracting State in the region has issued an advisory circular and distributed it to each operator's in the State. Completion of Output 3.

Goal 3: All operators incorporate mode awareness and energy state management aspects of flight deck automation guidance in their approved training programs.

Indicator: Mode awareness and energy state management aspects of flight deck automation guidance is provided to all transport airplane pilots Completion of Output 4.

**Key Milestones:**

The following milestones are based on the date of Steering Committee Approval (SCA) (months):

- Review Asian advisory circular IATA SCA+6
- Issue generic advisory circular ICAO Output 1 +1
- Issuance of advisory circular by States in the Region. CAAs Output 2 +6
- Operators develop guidance based on the AC and train pilots. Operators Output 3 + 18
- Track Implementation RASG-PA SCA +12 and yearly

**Potential Blockers:**

- Operator might not embrace advisory circular material,
- Operators might not accept the potential cost of this training,
- Operators may not recognize the safety enhancement benefits,
- States may opt not to adopt and issue the advisory circular.

**DIP Notes:**

*To reduce loss of control accidents, air carriers will be encouraged to adopt consensus policies and procedures relating to mode awareness and energy state management, as appropriate to their respective operations.*

**RAST-PA/LOC-I/06 Output 1**

**Description:**

Review and evaluate the advisory circular created by the ICAO COSCAP's in Asia

- ALTA / IFALPA / IATA team to review and evaluate the advisory circular created by the ICAO COSCAP's in Asia related to mode awareness and energy state management of flight deck automation.
- Based on this review create a generic advisory circular for the Region

**Resources:**

**Resource Notes:**

ALTA, IFALPA, IATA, Pilot Associations, Flight Operations, Safety and Training managers, and Aircraft Manufacturers. The estimated cost of a one day meeting of the appropriate persons.

**Time Line:**

SCA + 6 months

**Actions:**

ALTA / IFALPA / IATA will convene a team to analyze the advisory circular, to verify policies and procedures related to mode awareness and energy state management are appropriate for the Region. The team will develop a generic mode awareness and energy state management aspects of flight deck automation advisory circular for Pan America.

**Target Completion Date:**

---

**RAST-PA/LOC-I/06 Output 2**

**Description:**

- ICAO will distribute a copy of the developed generic advisory circular to each State in the Region.

**Resources:**

**Resource Notes:**

ICAO

**Time Line:**

Completion of Output 1 + 1 months

**Actions:**

ICAO Regional Offices will prepare a cover letter and disseminate the generic advisory circular to each member State in the Region.

**Target Completion Date:**

---

**RAST-PA/LOC-I/06 Output 3**

**Description:**

- Each State in the region will use the generic advisory circular as a template to prepare a State advisory circular on mode awareness and energy state management aspects of flight deck automation.

**Resources:**

**Resource Notes:**

State regulatory authorities

Time Line: Completion of output 2 + 9 months  
Actions: States in the Region to issue their own advisory circular on mode awareness and energy state management aspects of flight deck automation.  
Target Completion Date:

---

**RAST-PA/LOC-I/06 Output 4**

Description: Mode awareness and energy state management aspects of flight deck automation guidance is provided by operators to all of their pilots.  
Resources:  
Resource Notes: Operator's flight operations, standards and training departments.  
Time Line: Completion of Output 3 + 18 months  
Actions: Each operator should carefully developed procedures and guidelines that support the proper use of mode awareness and energy state management aspects of flight deck automation in their training programs. Each transport airplane pilot should be trained to the flight deck automation procedures and guidelines developed by their organization.  
Target Completion Date:

---

[illegible]

	Indicator: A measurable reduction of loss of control incidents and accidents related to excursion from normal flight.
<b>Key Milestones:</b>	<p>The following milestones are based on the date of Steering Committee Approval (SCA) (months):</p> <ul style="list-style-type: none"> <li>•Distribute currently available Training Aids ALTA SCA +8</li> <li>•Track adoption of AMT ALTA SCA +8</li> <li>•Track Implementation SCA+8 and on a yearly basis</li> </ul>
<b>Potential Blockers:</b>	<ul style="list-style-type: none"> <li>•Some special interests might discredit AMT simulator training</li> <li>•Operators might ignore AMT materials</li> <li>•Operators might not accept the potential cost of this training</li> <li>•Operators may not recognize the safety enhancement benefits</li> </ul>
<b>DIP Notes:</b>	<p><i>Advanced Maneuvers Training (AMT) refers to training to prevent and recover from hazardous flight conditions outside of the normal flight envelope. Examples include in-flight upsets, stalls, ground proximity and wind shear escape maneuvers, and inappropriate energy state management conditions. This safety enhancement collects and provides advanced maneuver training material and encourages operators to use these materials to implement advanced maneuver ground and flight training using appropriate flight training equipment. Emphasis should be given to stall onset recognition and recovery, unusual attitudes, upset recoveries, effects of icing, energy awareness and management, and causal factors that can lead to loss of control.</i></p>

**RAST-PA/LOC-I/07 Output 1**

<b>Description:</b>	Listing of training materials available from regulators, industry, operators, academia and other resources.
<b>Resources:</b>	
<b>Resource Notes:</b>	<p>RAST-PA Secretariat (NACC office) will produce a comprehensive list, with input from all RAST-PA members.</p> <p>All aircraft manufacturers should provide a list of available training materials and aids.</p> <p>FAA Airplane Upset Recovery Training Aid: is available on its public web site.</p>
<b>Time Line:</b>	SCA+ 5 months
<b>Actions:</b>	RAST-PA should distribute the Airplane Upset Recovery Training Aid to all appropriate regional stakeholders.
<b>Target Completion Date:</b>	

**RAST-PA/LOC-I/07 Output 2**

<b>Description:</b>	Advanced Maneuvers Training provided to all operators.
<b>Resources:</b>	10000
<b>Resource Notes:</b>	<p>Estimated distribution costs in USD.</p> <p>ALTA, IATA</p>
<b>Time Line:</b>	Output 1 Complete + 3 months
<b>Actions:</b>	ALTA should provide the training materials to each operator in the region. IATA should support ALTA's initiative. ALTA should report the level of commitment by the operator's flight operations and training departments.
<b>Target Completion Date:</b>	

**RAST-PA/LOC-I/07 Output 3**

<b>Description:</b>	Advanced Maneuvers Training provided by all operators. The expectation is that this training will be accomplished during initial training and as part of the recurrent training program, via ground and simulator instruction within the certified flight envelope, with emphasis on recognition, prevention and recovery techniques.
<b>Resources:</b>	
<b>Resource Notes:</b>	<p>Costs may vary from operator to operator and would need to consider;</p> <ol style="list-style-type: none"> <li>1) Revising the training program for AMT.</li> <li>2) Assessing the simulator time allotted on the initial and recurrent syllabuses to accommodate AMT.</li> <li>3) It is estimated that AMT training would require 30 minutes or less of simulator time.</li> </ol>
<b>Time Line:</b>	Output 2 Complete + 28 months

**Actions:**

ALTA and IATA should promote a high level of commitment to advanced maneuvers training (AMT) by operator flight operations and training departments. Advanced maneuvers training will be conducted emphasizing energy state management and early recognition and recovery from flight outside the certified aircraft-operating envelope. Flight conditions outside of the certified flight envelope include inflight upsets, stalls, ground proximity and wind shear escape maneuvers, and inappropriate energy state management conditions. The training will be accomplished via ground and simulator instruction within the certified flight envelope, with emphasis on recognition, prevention and recovery techniques. The simulator instruction will be within the limitation of the training device being utilized.

**Target Completion Date:**

---



[illegible]

Financial Resource:

Relation Current Aviation  
Community Initiative:

- Aligns with major findings by ICAO, FSF, NTSB.
- Aligns with components of CRM

Performance Goal  
Indicators:

- Goal 1:Reduce occurrence of LOC accidents.  
Indicator: A measurable reduction of loss of control incidents and accidents related to deviations from normal flight.
- Goal 2: Pilot Monitoring Training material is readily available.  
Indicator: Availability of the Pilot Monitoring Training material in each operator’s organization within 2 months of Output 3.
- Goal 3: All operators incorporate Pilot Monitoring Training in their approved training programs.  
Indicator: Pilot Monitoring Training is provided to all transport airplane pilots. Within 18 months of Output 4.

Key Milestones:

- The following milestones are based on the date of Steering Committee Approval (SCA) (months):
- Distribute currently available Training Aids ALTA SCA+5
  - Track adoption of Pilot Monitoring Training ALTA SCA+12

Potential Blockers:

- Operators might not accept the potential cost of this training
- Operators may not recognize the safety enhancement benefits

DIP Notes:

*Pilot Monitoring policies and procedure for the operator and training program for crews.*

**RAST-PA/LOC-I/09 Output 1**

- Description: •Listing of training materials available from industry, operators, and other resources.
- Resources:
- Resource Notes: RASG-PA Secretariat (NACC office) will produce a comprehensive list.
- Time Line: SCA + 5 months
- Actions: RASG-PA should distribute the Pilot Monitoring Training Aid to all appropriate regional stakeholders (IATA, ALTA, CAA, etc.).

Target Completion Date:

**RAST-PA/LOC-I/09 Output 2**

- Description: •Raise awareness of availability and need of Pilot Monitoring Training.
- Resources:
- Resource Notes: IFALPA, Local Pilot Associations
- Time Line: Completion of Output 1 + 1 months
- Actions: IFALPA, ALTA and local pilot associations should market and promote ongoing activities that develop a higher level of commitment to Pilot Monitoring Training by operator’s flight operations, standards and training departments.

Target Completion Date:

**RAST-PA/LOC-I/09 Output 3**

- Description: •Pilot Monitoring Training material provided to all operators.
- Resources:
- Resource Notes: ALTA, IATA, CAA’s
- Time Line: Completion of Output 1 + 2 months
- Actions: ALTA should provide the training materials to each operator in the region. IATA should support ALTA’s initiative. ALTA should report to RASG-PA the level of commitment by the operator’s flight operations and training departments.

Target Completion Date:

---

**RAST-PA/LOC-I/09 Output 4**

**Description:** •Pilot Monitoring Training provided by operators to all of their pilots.

**Resources:**

**Resource Notes:** Operator's flight operations, standards and training departments, pilot associations.

**Time Line:** Completion of Output 3 + 18 months

**Actions:** Each operator should carefully developed procedures and guidelines that support pilot monitoring in their training programs. Each transport airplane pilot should be trained to the Pilot Monitoring procedures and guidelines developed by their organization.

**Target Completion Date:**

---

**ATTACHMENT 3****AERODROME CERTIFICATION PLAN**

<b>STATE</b>	<b>No. AERODROMES (Doc. 8733, Vol. II, FASID, Table AOP 1)</b>	<b>AERODROME CERTIFICATION</b>			<b>AUTHORITY IN CHARGE</b>
		<b>Certificates</b>	<b>Short Term 2016</b>	<b>Medium and Long Term 2019 - 2022</b>	
Argentina	<b>16</b>		1	15	ANAC
Bolivia	<b>4</b>	3		1	DGAC
Brazil	<b>27</b>	1	1	20	ANAC
Chile	<b>8<sup>1</sup></b>		1	7	DGAC
Colombia	<b>8<sup>2</sup></b>		3	7	AEROCIVIL
French Guiana	<b>1</b>			1	CAA
Guyana	<b>2</b>	2			CAA
Ecuador	<b>4</b>	1	1	2	DGCA
Panama	<b>5<sup>3</sup></b>			5	DGCA
Paraguay	<b>2</b>		1	1	DINAC
Peru	<b>8</b>	1	1	6	DGCA
Suriname	<b>2</b>		1	1	CAA
Uruguay	<b>6</b>		1	5	DINACIA
Venezuela	<b>7</b>		1	6	INAC
<b>TOTAL</b>	<b>100</b>	<b>8</b>	<b>12</b>	<b>80</b>	

<sup>1</sup> SCIP has been added to CAR/SAM ANP (amendment approved)

<sup>2</sup> The inclusion of SKBG, SKPI, SKSM is in process of amendment (not added in the ANP yet)

<sup>3</sup> The inclusion of MPPA is in process of amendment (not added in the ANP yet)

**Agenda Item 5: ICAO regional technical cooperation tools for the implementation of air navigation and safety improvements**

5.1 Under this agenda item, the following working papers were presented:

- WP/10 – *Follow-up to the implementation of REDDIG II – Project RLA/03/901* (Secretariat);
- WP/11 – *Regional technical cooperation tools for safety implementation* (Secretariat); and
- WP/16 – Follow-up to the implementation of Project RLA/06/901 (Secretariat)

**Follow-up to the implementation REDDIG II**

5.2 The Meeting noted that the Twelfth Meeting of Civil Aviation Authorities of the South American Region (RAAC/12) approved the start-up of the REDDIG II bidding process, formulating Conclusion RAAC/12-6 – *Start-up of the bidding process for the implementation of the new REDDIG II digital network*.

5.3 The Secretariat informed that the REDDIG II bidding process conducted through the Technical Cooperation Bureau (TCB) Procurement Section had been completed by the end of June 2012, selecting the INEO & Level 3 consortium as the winning firm.

5.4 The Secretariat also informed on the website at disposal of REDDIG member States, where they can find all the information pertaining to Project RLA/03/901 – *REDDIG South American Digital Network Management System and Satellite Segment Administration*, including the follow-up to the implementation of REDDIG II. The website url is: <http://www1.lima.icao.int/reddig/>.

5.5 The Meeting noted that the implementation of REDDIG II would take place in two phases:

5.6 Phase 1, which includes:

- a) REDDIG II design documents;
- b) installation procedures, training manuals;
- c) factory, on-site, and network acceptance documents; and
- d) network management system (NMS).

5.7 Phase 2 comprises:

- a) the installation of REDDIG II.

5.8 The Meeting noted that Phase 1 of the REDDIG II implementation project was completed on 12 November 2013. During this phase, which started on 21 August 2013, the REDDIG member States, through the focal points designated by their respective aeronautical authorities, reviewed and approved all the REDDIG II technical design documentation (SDD).

5.9 The Meeting felt that, in order to have a successful implementation of REDDIG II, all the focal points designated by the aeronautical administrations should participate in all REDDIG II events, since they are responsible for accepting the installation and for the operation and maintenance of the node corresponding to their respective State.

5.10 The Meeting took note that Phase II would start in late November 2013 and would be completed in September 2014. Phase II foresees the conduction of technical/operational meetings as necessary, courses on REDDIG II operation and maintenance, on-the-job training courses, provisional and final acceptance tests. **Appendix A** contains the estimated action plan for the implementation of REDDIG II.

5.11 For REDDIG II implementation to be successful and for all REDDIG II member States to have the trained personnel required for the operation and maintenance of the REDDIG II, the Meeting formulated the following conclusion:

**Conclusion RAAC/13-7      Facilitating active participation in all REDDIG II implementation activities**

That REDDIG II member States, through the focal points designated by the aeronautical authorities, participate actively in all the activities scheduled during the installation of REDDIG II, such as coordination meetings, courses, installations, and acceptance tests, and that the appropriate aeronautical authorities facilitate the participation of the former in said activities in order to have a successful installation and develop duly trained personnel for the operation and maintenance of the new regional communication network.

**Regional technical safety cooperation tools - Project RLA/99/901**

5.12 Upon analysing the average effective implementation (EI) in South America by audit area of the ICAO Universal Safety Oversight Audit Programme (USOAP), the Meeting noted that the LEG, PEL, OPS, and AIR areas were above the average for the Region. ORG and AIG are slightly above the average, and ANS and AGA are below the average. Consequently, in order to improve effective implementation of the SAM Region by audit area, it is necessary to pay special attention to **ANS (53%), AGA (66%), AIG (69%), and ORG (69%)** in most States of the Region.

5.13 The Meeting was informed about the advantages that the Regional System (SRVSOP) start with the development of the air navigation services (ANS) oversight activities, which contemplates the development of a set of regulations for air navigation services, with guiding manuals for safety inspectors, inspection protocols, training programmes, and the development of competencies for the inspectors in SRVSOP member States who could establish multinational teams to conduct the continuous oversight of air navigation service providers.

5.14 The Meeting took note that LAR ANS would include the following sets: LAR MET (Annex 3); LAR MAP (Annex 4); LAR CNS (Annex 10); LAR ATS (Annex 11, PANS/ATM Doc 4444); LAR SAR (Annex 12) and LAR AIS (A and 15). The estimated cost of its implementation in a period of 4 years would be USD 719,000.00. It is estimated that the maintenance cost of LAR ANS, to be covered by SRVSOP, would be USD 120,000.00 per year; this includes the assignment of an ANS expert for the SRVSOP Technical Committee.

5.15 The Meeting took note that during the Twenty-sixth Ordinary Meeting of the General Board (Bogotá, Colombia, 3 December 2013), States were requested to reply by 20 January 2014 to a survey carried out by the Secretariat regarding their interest in participating in the SRVSOP LAR ANS project.

5.16 Regarding this subject, several States indicated their interest in implementing this project, likewise, Brazil informed that it currently was unable to participate in same, but that could give its support by providing the documentation it had developed in this regard. Thereafter, the United States representative offered ICAO a point of contact on the ANS oversight subject, in order to support the Region with this project.

5.17 As to the LAR regulations, Suriname indicated its interest in them, as well as any support documentation, nevertheless, it had certain limitations as not all documents were in English. On this matter, information was provided that SRVSOP had considered their translation into English and Portuguese, but due to budgetary constraints it had been unable to carry out this activity.

5.18 With regard to the above paragraph, it was indicated that it would be convenient that in the future funds be searched for the translation of SRVSOP documents.

5.19 The United States representative recognized the work undertaken by the SRVSOP and deemed the harmonization of regulations an important task, as its vision is that in the future the whole American continent count with harmonized regulations.

#### **Follow-up to the implementation of Project RLA/06/901**

5.20 The Meeting took note of the activities conducted by this project to date, highlighting important achievements in performance-based navigation (PBN) implementation programmes, air traffic flow management (ATFM), implementation of improvements to CNS capabilities for en-route and terminal area operations, and integration of automated air traffic management systems in the SAM Region. The summary of the activities conducted is shown in **Appendix B** to this agenda item.

5.21 The Meeting was also informed about the activities foreseen for 2014, particularly the alignment of project activities with the *SAM performance-based navigation implementation plan (PBIP)* as aligned with ASBU Block 0 modules, the development of plans for the optimisation of terminal areas, the development of guides for the design, evolution, and selection of the navigation specification to be applied in TMAs as necessary, the regional strategy and work programmes for the implementation of the flexible use of reserved airspace through a phased approach, starting with a more dynamic sharing of reserved airspace, the conduction of a workshop on PBN airspace design, e-TOD and AIXM seminar, ATM automation seminar for controllers, a detailed study of the SAM ATS route network with a view to preparing Version 3 of the route network, an IATA A-CDM course, and a CGNA operational ATFM course.

5.22 The Meeting was also informed about the status of implementation of the web-based RAIM availability prediction service, whose bidding process for its implementation through the ICAO Technical Cooperation Bureau (TCB) Procurement Section started on 23 August 2013 and was completed on 3 October 2013, with the selection of the winning firm.

5.23 The Meeting also noted that for those States of the Region that were not members of Project RLA/06/901 and that were interested in having the RAIM availability prediction service, ICAO would establish bilateral agreements with each of them through the ICAO Civil Aviation Procurement Service (CAPS) so that they might participate in the process and in the funding, arranging for the transfer of the respective annual contributions to the account of Project RLA/06/901.

5.24 Finally, the Secretariat requested States to urgently reply to letter LN 3/24-SA5666 of 27 September 2014, which contained Revision J ” of the RLA/06/901 project document – *Assistance for the implementation of a regional ATM system, taking into account the ATM operational concept and the corresponding communication, navigation, and surveillance (CNS) technological support*.

5.25 The Secretariat recalled that ICAO required two original copies signed by each State, as a requirement for signing the contract. Accordingly, the States were urged to send these documents by courier to this Office as soon as possible.

5.26 To date, Bolivia, Brazil, Colombia, Ecuador, and Uruguay had sent Version J of the project document duly signed.

5.27 The Meeting unanimously supported the activities carried out by project RLA/06/901 and took note of the 2014 proposal of activities, which would be submitted to the consideration of the project’s committee coordination meeting.

5.28 The Meeting noted the advantages offered by the ICAO Technical Cooperation mechanisms and urged States to continue using this support mechanism provided to the ICAO States.



ID	Nom de la tâche	Duration	Qtr 2, 2013			Qtr 3, 2013			Qtr 4, 2013			Qtr 1, 2014			Qtr 2, 2014			Qtr 3, 2014			Qtr 4, 2014			Qtr 1, 2015			Qtr 2, 2015			Qtr 3, 2015			Qtr 4, 2015			Qtr 1, 2016			Qtr 2, 2016		
			Mar	Apr	May	Jun	Jul	Aug	Sep	Oct	Nov	Dec	Jan	Feb	Mar	Apr	May	Jun	Jul	Aug	Sep	Oct	Nov	Dec	Jan	Feb	Mar	Apr	May	Jun	Jul	Aug	Sep	Oct	Nov	Dec	Jan	Feb	Mar	Apr	May
1	Tentative REDDIG II implementation work programme / Programa tentativo de trabajo implantacion REDDIG II	414 days																																							
2	Phase 1 - Project / Fase 1 - Proyecto	156 days																																							
3	Documentation drafting and approval process / Proceso de elaboración y aprobación documentación	156 days																																							
4	REDDIG II preliminary design installation / Preparación diseño preliminar instalación REDDIG II (SDD)	40 days																																							
5	Preparation of installation and training procedures documentation and NMS documentaion preparation / Preparacion documentos de procedimiento de instalacion y capacitacion y ptparacion documentacion del sistema NMS	15 days																																							
6	FAT protocol preparation / Preparacion protocolo FAT	10 days																																							
7	SAT protocol preparation / Preparacion protocolo SAT	10 days																																							
8	Documentation submittance (SDD, FAT/SAT protocol, on-site installation procedure, training manuals) to ICAO / Envio documentación (SDD, protocolo FAT/SAT, procedimiento instalacion sitio, manuales de capacitación) a OACI	0 days																																							
9	Documentation review / Revision de la documentacion	12 days																																							
10	Technical-operational meeting / Reunión tecnico-operacional	5 days																																							
11	Final design/Diseño finalizado	23 days																																							
12	Documentation reviewed and approved / Documentos revisados y aprobados	0 days																																							
13	Schedule DRM /Cronograma DRM	3.5 days																																							
14	Phase 2 - REDDIG II implementation / Fase 2 - Implantación de la REDDIG II	246 days																																							
15	Purchasing and integration of VSAT equipment / Adquisición e itegración equipos VSAT	35 days																																							
16	Purchasing of equipment and remittance to company HQ for integration / Adquisición de equipos y envío a la sede de la empresa ganadora para su integración	7 wks																																							
17	Preparation of ground backbone network / Preparación red modular terrestre	30 days																																							
18	Hiring of service for all nodes / Contratación de servicio para todos los nodos	1 wk																																							
19	Equipment purchasing / Adquisición equipos	6 wks																																							
20	Integration at factory, training and FAT / Integracion en fábrica, entrenamiento y FAT	70.64 days																																							
21	Equipment assembling at factory / Ensamblar equipos en fábrica	6 wks																																							
22	Network configuration and pre-test / Configuracion y pre-test de la red	8 wks																																							
23	Documentation submittance for on-factory-training / Envío documentación para entrenamiento en fábrica	0 wks																																							
24	On-factory-training / Entrenamiento en fábrica	3 wks																																							
25	FAT	5 days																																							
26	FAT signature / Firma FAT	0 days																																							
27	REDDIG II Technical Operational Meeting/Reunión Técnica Operacional REDDIG II	5 days																																							
28	RTO Meeting/Reunión RTO	5 days																																							
29	Preparatory REDDIG II Course/ Curso preparatorio REDDIG II	5 days																																							
30	REDDIG II preliminary course in Bogotá/ Curso preparatorio preliminar de la REDDIG II en Colombia	5 days																																							
31	Remittance of equipment to sites (customs clearance 1 month approx) / Envío de los equipos a los sitios (liberación equipos aduana 1 mes tiempo estimado)	91.43 days																																							
32	Preparation of equipment remittance / Preparación para envío de equipos	2 wks																																							
33	Ezeiza	8 wks																																							
34	La Paz	10 wks																																							
35	Rio de Janeiro	8 wks																																							
36	Santiago	10 wks																																							
37	Bogota	9 wks																																							
38	Guayaquil	9 wks																																							



## APPENDIX B

### ACTIVITIES CONDUCTED BY THIS PROJECT

#### Implementation of performance-based navigation (PBN)

1.1 In this programme of the project, it is worth mentioning the implementation of phases 1 and 2 of route optimisation, in which 92 new routes were implemented, 77 routes were optimised, 25 routes were eliminated, and a third optimisation phase was started, in which 3 new routes were implemented, 11 routes were optimised, and 4 route segments have been eliminated to date. A comprehensive maintenance programme was implemented, which included, *inter alia*, a course on RNP AR approach procedure design, a course on RNAV RNP procedure design, and a course on PBN-based terminal design. A study on DME/DME coverage was conducted to support PBN en-route operations. Technical specifications were developed and the bidding process for the implementation of a RAIM availability prediction service was completed via web to support PBN en-route, terminal area, and approach procedures. Advisory circulars and the corresponding job aids for the approval of aircraft and operators were drafted for almost all PBN en-route, terminal area, and approach procedures. Regarding the optimisation of en-route operations, it is worth noting the implementation and start-up of RNAV 5 (20 October 2011).

#### Air traffic flow management (ATFM)

1.2 This programme includes, *inter alia*, the drafting of the manual on ATFM procedures; the establishment of courses on ATS sector and airport capacity calculation, air traffic flow management (ATFM), collaborative decision-making (CDM), and a seminar on civil/military coordination; the development of guidance material for the application of the flexible use of airspace concept; and the drafting of an action plan for regional ATFM implementation.

#### Implementation of CNS capacity improvements for en-route and terminal area operations

1.3 Guides were developed for: the improvement of CNS systems in the SAM Region, the implementation of national digital networks using the IP protocol to support current and future aeronautical applications, AIDC implementation, routing policies, IP network security, the interconnection of AMHS systems, the implementation of the GBAS system, the implementation of ground-air data link, and the analysis of radar coverage in the SAM Region. Furthermore, courses and seminars were conducted: a course on ADS B technology and the results of ADS B trials conducted by the project; a course on the implementation of ASTERIX, a course on AIDC implementation, courses on the implementation of AMHS systems and their interconnection, seminars on data link implementation. Likewise, an action plan was developed for the interconnection of AMHS systems and support was given for AMHS interconnection through the REDDIG between Argentina-Paraguay, Ecuador-Peru, Colombia-Peru, and Guyana-Suriname.

**Integration of automated air traffic management systems in the SAM Region**

1.4 In this programme, it is worth mentioning the support given by the project for the successful implementation of the new flight plan format, the drafting of guides on ATS unit automation requirements, a model memorandum of understanding (MoU) for the interconnection of automated systems, the establishment of a seminar/workshop on automation, the implementation of the new flight plan format, the drafting of a regional action plan for the interconnection of automated systems, and visits to the States to support the interconnection of automated systems, support to the implementation of tests for the interconnection of automated systems, and the interconnection of radar data using the IP protocol between Argentina-Uruguay, and the interconnection of automated systems between Brazil-Venezuela.

**Agenda Item 6: Bogota Declaration**

6.1 Under this Agenda Item, the following working papers were presented:

- WP/12 - Regional Performance Dashboard (Secretariat);
- WP/13 - Bogota Declaration (Secretariat);
- WP/17 - Air Navigation and Safety oversight – Support the implementation of Bogota Declaration (CANSO);
- WP/18 - Support of IATA to the Bogota Declaration(IATA)
- WP/19 - Safety oversight – Support in the implementation of Bogota Declaration (ACI-LAC);
- WP/22 - Support of ALTA to the Bogota Declaration(ALTA)

a) **Presentation of the regional performance dashboard**

6.2 The Meeting took note that ICAO in order to measure the status of implementation of global objectives and priorities in each region, has considered posting Regional Performance Dashboards on ICAO Regional Office websites, which will show the status of implementation of a number of air navigation and safety priorities.

6.3 The Meeting was informed that the *Regional Performance Dashboard* in the SAM Region will show performance of regional priorities with the goals and associated metrics and initially contain graphs and maps, foreseeing an expansion of regional implementation priorities. This new online interactive system will be available to the public as of March 2014. In each of the selected priorities, will appear the current status (base line) and implementation projections on same based on the associated metrics for 2014-2016. The priorities and associated metrics supported by the Meeting are mentioned in Agenda Item 3.

6.4 In addition, a State indicated it would be convenient to add efficiency indicators to the regional indicators and goals, to enable the required follow-up to the activities associated to the regional performance indicators; in this sense, the Meeting took note of the improvement proposed, which would be taken into consideration at the next revision to the regional indicators.

b) **Approval of the Bogota Declaration**

6.5 The Meeting analyzed the content of the Bogota Declaration presented as Appendix this Agenda Item, which contains the implementation of regional priorities and associated metrics supported by the Meeting (refer to Agenda Item 3) and proceeded to its support and approval,. Likewise, ACI-LAC, ALTA, CANSO and IATA congratulate ICAO for its initiative and sustained the Declaration.

6.6 Thereafter, the United States representative gave his support to the Bogota Declaration.

6.7 Taking the aforementioned into consideration, the Meeting formulated the following conclusion:

**Conclusion RAAC/13-8      Implementation of air navigation and safety oversight priorities**

That the States of the SAM Region implement the air navigation and safety oversight priorities in accordance with the regional goals agreed for the period 2014 – 2016 in the Bogota Declaration and that the International Organizations support the implementation of the States' priorities.



## APPENDIX

### INTERNATIONAL CIVIL AVIATION ORGANIZATION South American Regional Office

#### BOGOTA DECLARATION

The thirteenth meeting of Civil Aviation Authorities of the SAM Region held in Bogota, Colombia, from 4 to 6 December 2013, convened by the ICAO South American Regional Office, and counting with the participation of high level officials representing 13 States and 8 international organizations and industry:

*Considering* that, in accordance with Article 37 of the International Civil Aviation Convention, each contracting State undertakes to collaborate in securing the highest practicable degree of uniformity in regulations, standards, procedures and organization in relation to aircraft, personnel, airways and auxiliary services in all matters in which such uniformity will facilitate and improve air navigation;

*Noting* the objectives to be achieved through the Global Air Navigation and Safety Plans, recently approved by the Thirty-eighth Session of the ICAO Assembly;

*Taking* into account the paramount role civil aviation performs in the socio-economical, exchange and commerce development for regional integration;

*Aware* that the constant air transport growth in the region and the great worldwide events to be developed in the next years require additional efforts to improve even more the aviation safety, efficiency and security indicators;

*Aware* that the air transport growth poses additional challenges for the infrastructure of both airports and air navigation;

*Aware* that the management of regional processes towards the implementation of air navigation, safety and security operational improvements require the establishment of clear indicators and goals;

*Recognizing* that the South American Region has successfully implemented regional technical cooperation mechanisms adopting a joint approach in the solution of problems of common interest;

*Aware* that the harmonization of regional standards and procedures will facilitate a collaborative environment among States, guaranteeing an increase in the levels of air operations safety in the region and the achievement of joint goals;

*Aware* that regional air navigation operational improvements are more productive, and that delays from one State can negatively affect the remainder States;

*Recognizing* that legislation on the protection of sources of information is necessary for a better regional State Safety Programme (SSP) and Safety Management Implementation (SMS) implementation;

*Aware* that the safety objectives achieved to date require specific actions for their sustainment;

*Recognizing* the importance of developing air safety intelligence using reactive, proactive and predictive information to accompany the taking of decisions, mitigation of safety risks and continuous improvement;

*Recognizing* the collaborative working potential of the runway safety teams (RST) as a risk management tool; and

*Considering* the action plan agreed upon during the Meeting of Air Navigation and Flight Safety Directors of the South American (SAM) Region.

The thirteenth meeting of Civil Aviation Authorities of the SAM Region (RAAC/13):

DECLARES its commitment in achieving the following goals by 2016:

1. **Safety oversight**

*Have 80% of effective implementation (EI) in the SAM Region.*

2. **Accidents**

*Reduce the SAM regional accident rate gap in 50% with regard to the global accident rate.*

3. **Runway excursions**

*Reduce runway excursions in 20% with regard to the average rate of the Region (2007 – 2012).*

4. **Aerodrome certification**

*Have 20% of the international aerodromes certified.*

5. **State Safety Programmes (SSP) and Safety Management System (SMS) Implementation**

- *Reach 67% of SSP implementation.*
- *Reach 100% of the service providers SMS oversight capacity.*

6. **PBN terminal**

*Full compliance with goals established in ICAO Assembly Resolution A37-11 regarding approach procedure with vertical guidance (APV).*

7. **PBN enroute**

- *60% of the international aerodromes with standard instrument departure (SID) / standard instrument arrival (STAR) PBN.*
- *60% of the routes/airspace with performance based navigation (PBN).*

8. **CDO**

*40% of the international aerodromes / terminal control areas (TMA) with continuous descent operation (CDO).*

9. **CCO**

*40% of the international aerodromes / TMAs with continuous climb operations (CCO).*

10. **Estimated fuel savings/ CO2 emissions reduction based on the ICAO fuel savings estimation tool (IFSET)**

*Reach 40,000 tons of regional CO2 emissions reduction per year in en-route PBN implementation.*

11. **ATFM**

*100% of the area control centre (ACCs) providing air traffic flow management (ATFM).*



12. **AIM**

*100% of the required elements in PHASE I (aeronautical information services (AIS) to aeronautical information management (AIM) Roadmap).*

13. **AMHS interconnection**

*100% of the Air Traffic Services Message Handling Services (AMHS) regionally interconnected.*

14. **Interconnection of automated systems (ATS interfacility data communications (AIDC) exchange)**

*100% of the automated systems interconnected.*

15. **Implementation of national Internet protocol (IP) networks**

*80% of the States with national IP communications networks implemented.*

Issued in Bogota, Colombia, 6 December 2013

**Agenda Item 7: Other matters**

7.1 Under this agenda item, the Meeting was informed that the Twenty-sixth Ordinary Meeting of the General Board (Bogota, Colombia, 3 December 2013) entrusted the review of Amendment 1 to the “Multinational technical cooperation agreement for the acceptance of aircraft and aircraft components maintenance organisations among civil aviation authorities of SRVSOP participating States, based on the audit report of the SRVSOP multinational team” to an ad hoc group, the results of which should be presented at the RAAC for approval. Accordingly, the ad hoc group presented the results of its assessment of Amendment 1 to the AMO Agreement, which was approved by the States.

7.2 The Meeting went on to present the “Multinational technical cooperation agreement for the certification of civil aviation training centres among civil aviation authorities of SRVSOP States signatory of this agreement, based on the certification process report of the SRVSOP multinational certification team”, which was signed by Argentina, Colombia, Cuba, Ecuador, Paraguay, Peru, and Uruguay.

7.3 Subsequently, Argentina, Cuba, Ecuador, Paraguay, Peru, and Uruguay signed the “Multinational technical cooperation agreement for the certification of aviation medical examining centres among civil aviation authorities of the SRVSOP States signatory of this agreement, based on the certification process report of the SRVSOP multinational certification team”.